WOOLSEY OPERATING COMPANY, LLC
TINKER LEASE
SW. 1/4, SECTION 24, T30S, R1W
SUMNER COUNTY, KANSAS

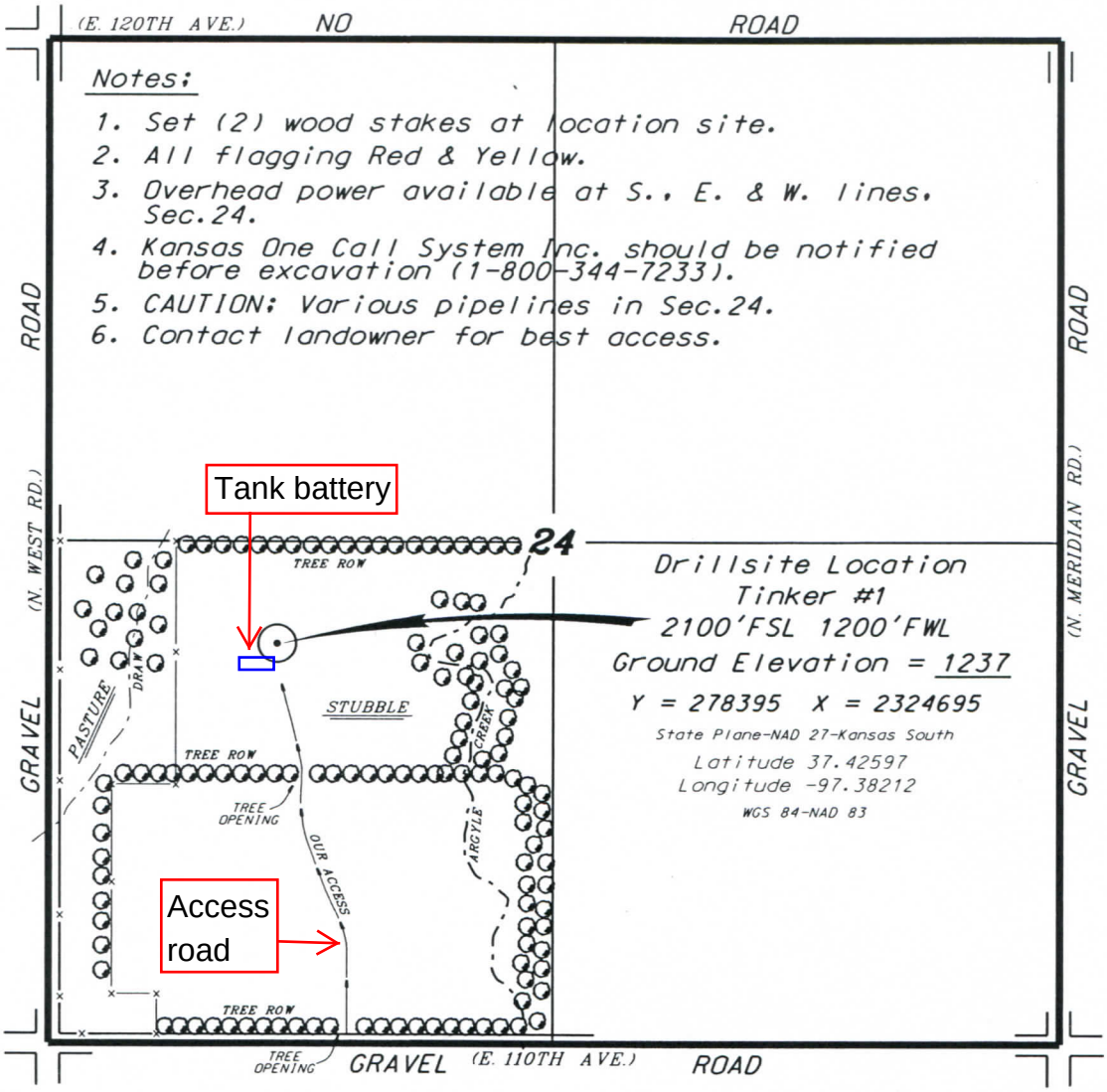

*Ingress and egress to location as shown on this plat is per usage only and may not be legally opened for public use. Contact landowner, tenant and county road department for access.

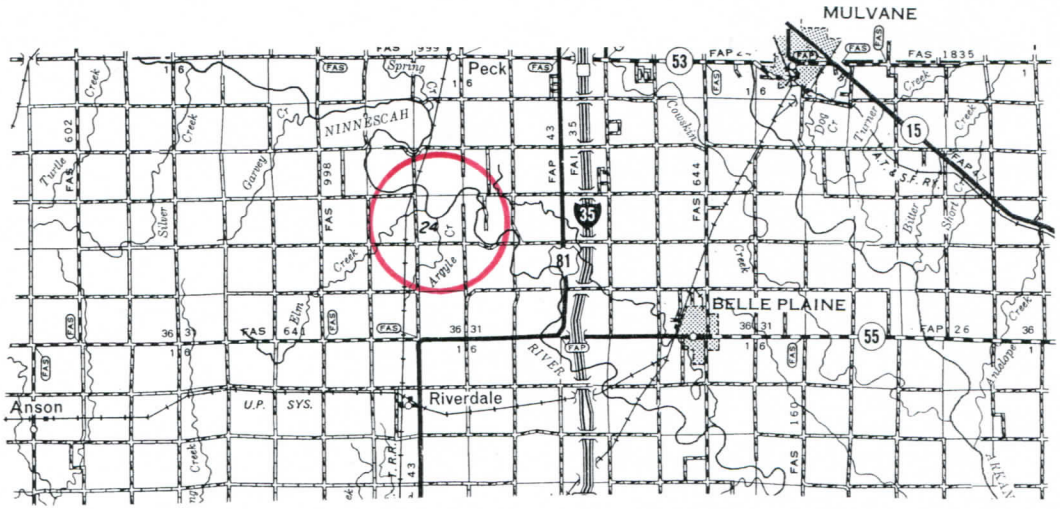

* Controlling data is based upon the best maps and photographs available to us and upon a regular section of land containing 640 acres.

* Approximate section lines were determined using the normal standard of care of oilfield surveyors practicing in the state of Kansas. The section corners, which establish the precise section lines, were not necessarily located, and the exact location of the drillsite location in the section is not guaranteed. Therefore, the operator securing this service and accepting this plat and all other parties relying thereon agree to hold Central Kansas Oilfield Services, Inc., its officers and employees harmless from all losses, costs and expenses and said entities released from any liability from incidental or consequential damages

* Elevations derived from National Geodetic Vertical Datum.

Date December 19, 2019

CENTRAL KANSAS OILFIELD SERVICES, INC. (620)792-1977

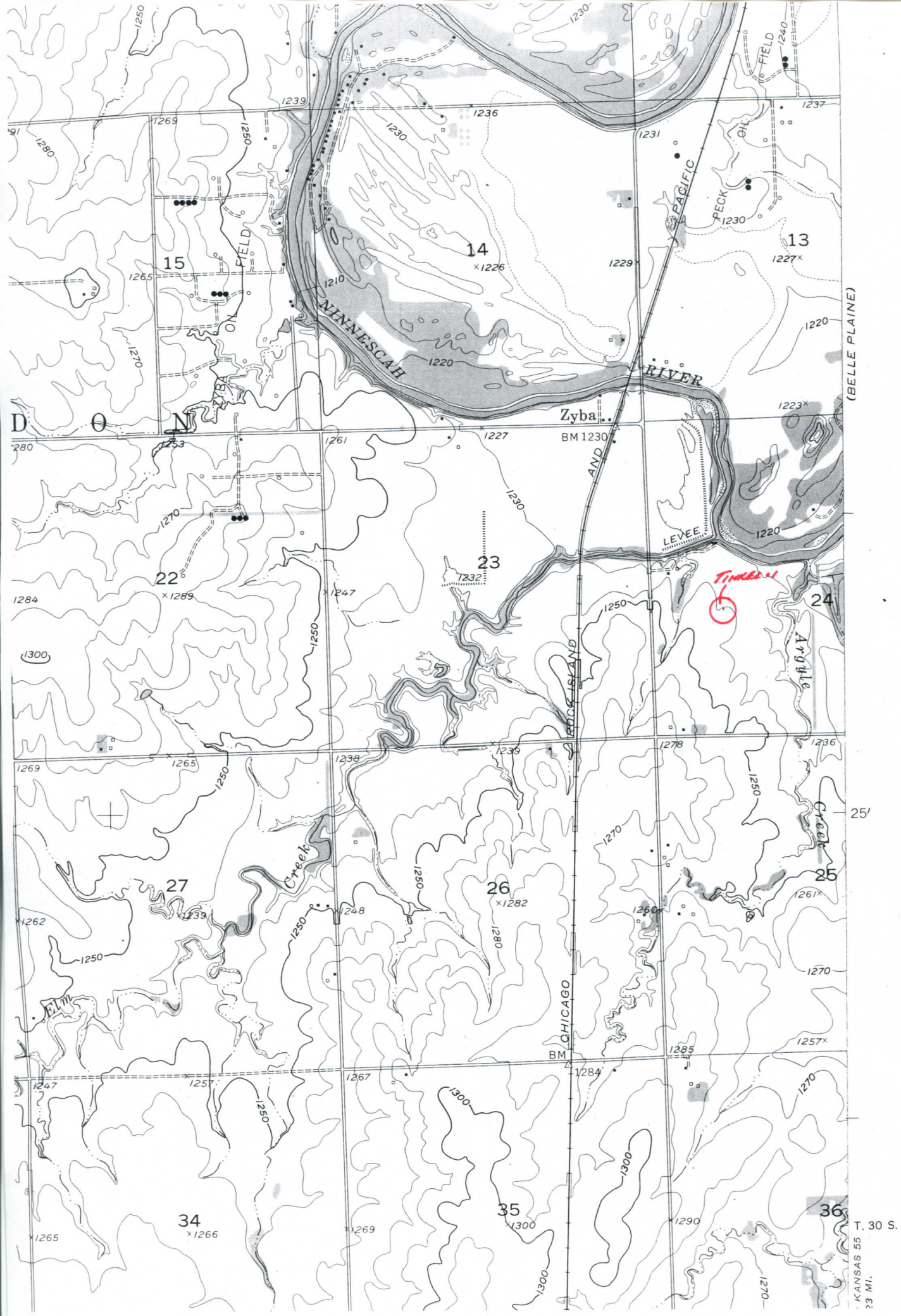
D O N
Zyba
BM 1230
NINNESCAH
RIVER
PECK
FIELD
PACIFIC
AND
ROCK ISLAND
CHICAGO
LEVEE
Argyle
Creek
Elm
(BELLE PLAINE)
TINKELL
13
14
15
22
23
24
25
26
27
34
35
36
T. 30 S.
KANSAS 55
23 MI.