

KANSAS CORPORATION COMMISSION
OIL & GAS CONSERVATION DIVISION

TEMPORARY ABANDONMENT WELL APPLICATION

OPERATOR: License#
Name:
Address 1:
Address 2:
City: State: Zip:
Contact Person:
Phone:
Contact Person Email:
Field Contact Person:
Field Contact Person Phone:

API No. 15-
Spot Description:
Sec. Twp. S. R.
GPS Location: Lat: Long:
Datum: NAD27 NAD83 WGS84
County: Elevation:
Lease Name: Well #:
Well Type: Oil Gas OG WSW Other:
SWD Permit #: ENHR Permit #:
Gas Storage Permit #:
Spud Date: Date Shut-In:

Table with 7 columns: Conductor, Surface, Production, Intermediate, Liner, Tubing. Rows include Size, Setting Depth, Amount of Cement, Top of Cement, Bottom of Cement.

Casing Fluid Level from Surface: How Determined? Date:
Casing Squeeze(s): to w / sacks of cement, to w / sacks of cement. Date:
Do you have a valid Oil & Gas Lease? Yes No
Depth and Type: Junk in Hole at Tools in Hole at Casing Leaks: Yes No Depth of casing leak(s):
Type Completion: ALT. I ALT. II Depth of: DV Tool: w / sacks of cement Port Collar: w / sack of cement
Packer Type: Size: Inch Set at: Feet
Total Depth: Plug Back Depth: Plug Back Method:

Geological Data:

Table with 4 columns: Formation Name, Formation Top, Formation Base, Completion Information. Rows 1 and 2.

UNDER PENALTY OF PERJURY I HEREBY ATTEST THAT THE INFORMATION CONTAINED HEREIN IS TRUE AND CORRECT TO THE BEST OF MY KNOWLEDGE

Submitted Electronically

Do NOT Write in This Space - KCC USE ONLY
Date Tested: Results: Date Plugged: Date Repaired: Date Put Back in Service:
Review Completed by: Comments:
TA Approved: Yes Denied Date:

Mail to the Appropriate KCC Conservation Office:

Table with 2 columns: Office Name/Address, Phone. Rows for District Office #1, #2, #3, #4.

PRECISION WIRELINE and TESTING
 P.O. BOX 560
 LIBERAL, KANSAS 67905-0560
 620-629-0204

PRODUCER PINTAIL PETROLIFUM
 WELL NAME KLEEMAN #4
 LOCATION 36-22S-36W
 COUNTY KEARNY STATE KS


CSG TBG PERFS PROVER GG WT TO METER API
 SET @ TD SN ORIFICE TAPS @ GM RESERVOIR
 GL KB TO TCR

DATE TIME OF READING	ELAP TIME HOUR	WELLHEAD PRESSURE DATA						MEASUREMENT DATA				LIQUIDS		TYPE TEST:	INITIAL ANNUAL	SPECIAL RETEST	ENDING DATE	
		CSG PSIG	Δ P CSG	TBG PSIG	Δ P TBG	BHP PSIG	Δ P BHP	PRESS PSIG	DIFF.	TEMP	Q MCFD	COND BBL.	WATER BBL.					REMARKS PERTINENT TO TEST DATA QUALITY
THURSDAY 3-14-19																		
1300		0.4			PUMP OFF													ASSUME AVERAGE JT. LENGTH = 31.50'
																		CONDUCT LIQUID LEVEL DETERMINATION TEST
																		CONDUCT LIQUID LEVEL DETERMINATION TEST
																		CONDUCT LIQUID LEVEL DETERMINATION TEST
																		CONDUCT LIQUID LEVEL DETERMINATION TEST
																		CONDUCT LIQUID LEVEL DETERMINATION TEST
																		CONDUCT LIQUID LEVEL DETERMINATION TEST
																		CONDUCT LIQUID LEVEL DETERMINATION TEST
																		CONDUCT LIQUID LEVEL DETERMINATION TEST
																		CONDUCT LIQUID LEVEL DETERMINATION TEST
																		CONDUCT LIQUID LEVEL DETERMINATION TEST
																		CONDUCT LIQUID LEVEL DETERMINATION TEST
																		CONDUCT LIQUID LEVEL DETERMINATION TEST
																		CONDUCT LIQUID LEVEL DETERMINATION TEST
																		CONDUCT LIQUID LEVEL DETERMINATION TEST
																		CONDUCT LIQUID LEVEL DETERMINATION TEST
																		CONDUCT LIQUID LEVEL DETERMINATION TEST
																		CONDUCT LIQUID LEVEL DETERMINATION TEST
																		CONDUCT LIQUID LEVEL DETERMINATION TEST
																		CONDUCT LIQUID LEVEL DETERMINATION TEST
																		CONDUCT LIQUID LEVEL DETERMINATION TEST
																		CONDUCT LIQUID LEVEL DETERMINATION TEST
																		CONDUCT LIQUID LEVEL DETERMINATION TEST

LC

M 10.0

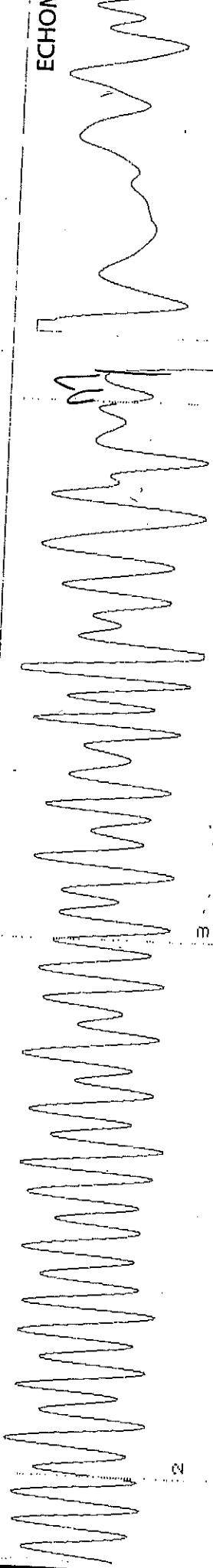
ECHOMETER COMPANY PHONE-940-767-4334



M 4.5

Y 2.1 B

67-4334




ECHON

2

B

ECHOMETER COMPANY PHONE-940-767-4334



S

Antail Petrolesm
 Kleeman # 4
 36-225-3640
 Kearny, KS
 CES = 0.4 pump off

thurs
 3-14-19
 1300

77.0 Jts @ 31.5' = 74

March 10, 2020

WALTER INNES PHILLIPS
Pintail Petroleum, Ltd.
225 N MARKET STE 300
WICHITA, KS 67202-2024

Re: Temporary Abandonment
API 15-093-21838-00-00
Kleeman 4-36
SW/4 Sec.36-22S-36W
Kearny County, Kansas

Dear WALTER INNES PHILLIPS:

"Your temporary abandonment (TA) application for the well listed above has been approved. In accordance with K.A.R. 82-3-111 the TA status of this well will expire 03/10/2021.

- * If you return this well to service or plug it, please notify the District Office.
- * If you sell this well you are required to file a Transfer of Operator form, T-1.
- * If the well will remain temporarily abandoned, you must submit a new TA application, CP-111, before 03/10/2021.

You may contact me at the number above if you have questions.

Very truly yours,

Michael Maier"