

KANSAS CORPORATION COMMISSION
OIL & GAS CONSERVATION DIVISION

TEMPORARY ABANDONMENT WELL APPLICATION

OPERATOR: License# _____
 Name: _____
 Address 1: _____
 Address 2: _____
 City: _____ State: _____ Zip: _____ + _____
 Contact Person: _____
 Phone: (_____) _____
 Contact Person Email: _____
 Field Contact Person: _____
 Field Contact Person Phone: (_____) _____

API No. 15- _____
 Spot Description: _____
 _____ - _____ - _____ - _____ Sec. _____ Twp. _____ S. R. _____ E W
 _____ feet from N / S Line of Section
 _____ feet from E / W Line of Section
 GPS Location: Lat: _____, Long: _____
(e.g. xx.xxxxx) (e.g. -xxx.xxxxx)
 Datum: NAD27 NAD83 WGS84
 County: _____ Elevation: _____ GL KB
 Lease Name: _____ Well #: _____
 Well Type: (check one) Oil Gas OG WSW Other: _____
 SWD Permit #: _____ ENHR Permit #: _____
 Gas Storage Permit #: _____
 Spud Date: _____ Date Shut-In: _____

	Conductor	Surface	Production	Intermediate	Liner	Tubing
Size						
Setting Depth						
Amount of Cement						
Top of Cement						
Bottom of Cement						

Casing Fluid Level from Surface: _____ How Determined? _____ Date: _____
 Casing Squeeze(s): _____ to _____ w / _____ sacks of cement, _____ to _____ w / _____ sacks of cement. Date: _____
(top) (bottom) (top) (bottom)
 Do you have a valid Oil & Gas Lease? Yes No
 Depth and Type: Junk in Hole at _____ Tools in Hole at _____ Casing Leaks: Yes No Depth of casing leak(s): _____
(depth) (depth)
 Type Completion: ALT. I ALT. II Depth of: DV Tool: _____ w / _____ sacks of cement Port Collar: _____ w / _____ sack of cement
(depth) (depth)
 Packer Type: _____ Size: _____ Inch Set at: _____ Feet
 Total Depth: _____ Plug Back Depth: _____ Plug Back Method: _____

Geological Data:

Formation Name	Formation Top	Formation Base	Completion Information
1. _____	At: _____	to _____ Feet	Perforation Interval _____ to _____ Feet or Open Hole Interval _____ to _____ Feet
2. _____	At: _____	to _____ Feet	Perforation Interval _____ to _____ Feet or Open Hole Interval _____ to _____ Feet

UNDER PENALTY OF PERJURY I HEREBY ATTEST THAT THE INFORMATION CONTAINED HEREIN IS TRUE AND CORRECT TO THE BEST OF MY KNOWLEDGE

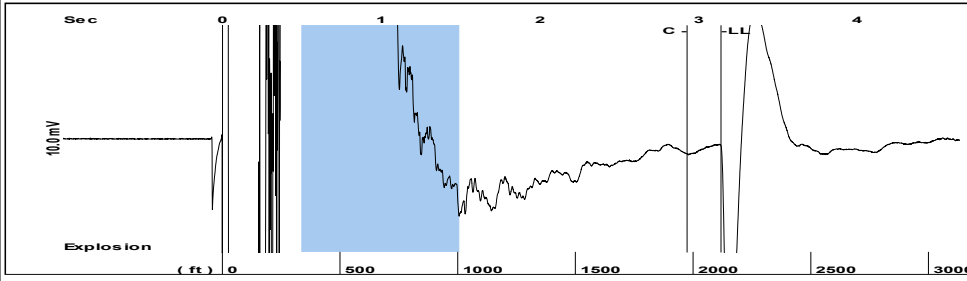
Submitted Electronically

Do NOT Write in This Space - KCC USE ONLY	Date Tested: _____	Results: _____	Date Plugged: _____	Date Repaired: _____	Date Put Back in Service: _____
	Review Completed by: _____ Comments: _____				
TA Approved: <input type="checkbox"/> Yes <input type="checkbox"/> Denied Date: _____					

Mail to the Appropriate KCC Conservation Office:

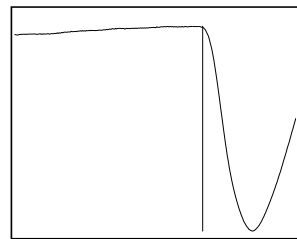
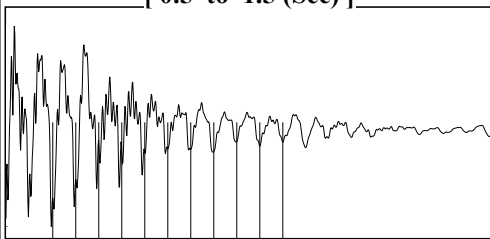
	KCC District Office #1 - 210 E. Frontview, Suite A, Dodge City, KS 67801	Phone 620.682.7933
	KCC District Office #2 - 3450 N. Rock Road, Building 600, Suite 601, Wichita, KS 67226	Phone 316.337.7400
	KCC District Office #3 - 137 E. 21st St., Chanute, KS 66720	Phone 620.902.6450
	KCC District Office #4 - 2301 E. 13th Street, Hays, KS 67601-2651	Phone 785.261.6250

Group: MyWells Well: Shirley # 1A-16 (acquired on: 02/10/20 11:00:32)



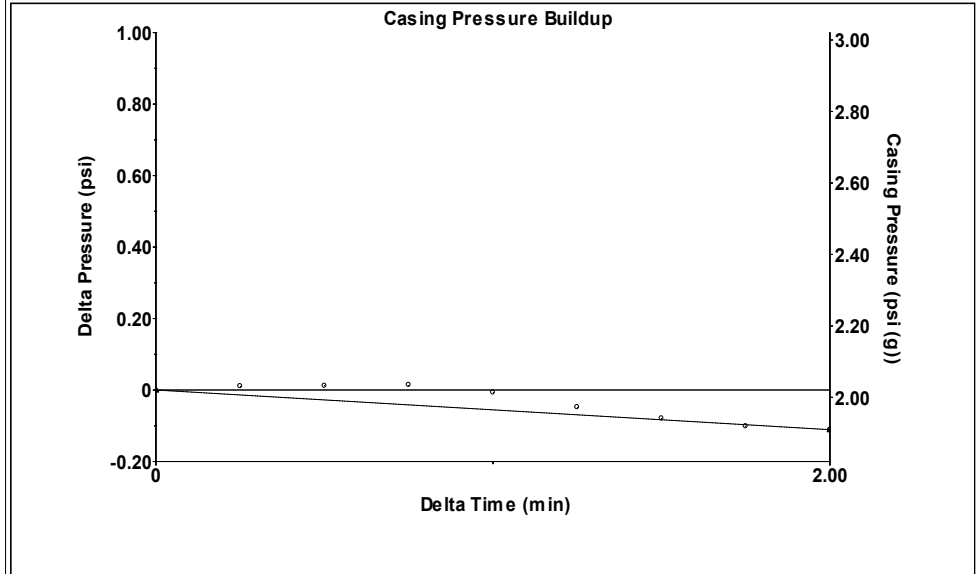
Filter Type High Pass Automatic Collar Count Yes Time 3.142 sec
 Manual Acoustic Velo 1343.22 ft/s Manual JTS/sec 21.1864 Joints 66.8261 Jts
 Depth 2118.39 ft

[0.5 to 1.5 (Sec)]



Analysis Method: Automatic

Group: MyWells Well: Shirley # 1A-16 (acquired on: 02/10/20 11:00:32)

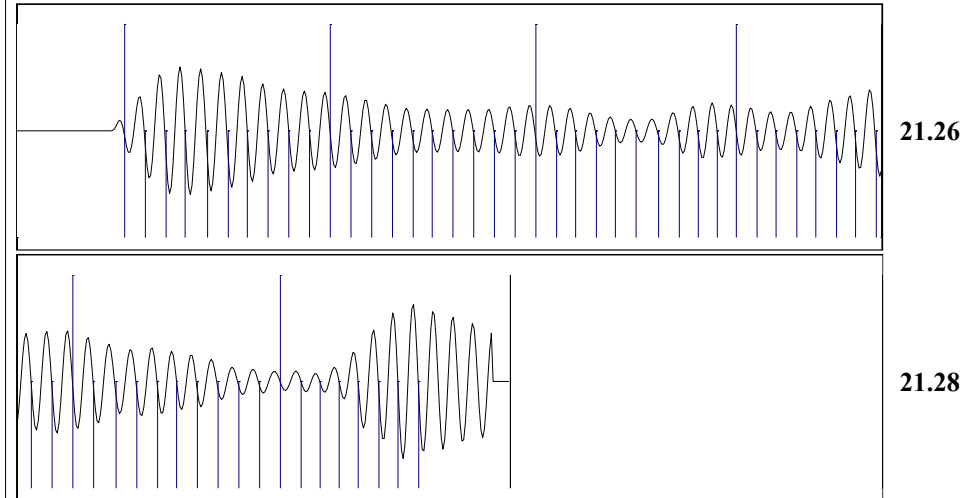


Change in Pressure -0.11 psi PT 17384
 Change in Time 2.00 min Range 0 - ? psi

Group: MyWells Well: Shirley # 1A-16 (acquired on: 02/10/20 11:00:32)

Production		Casing Pressure	2.0 psi (g)	Producing
Current	Potential	Casing Pressure Buildup	2.00 min	Annular Gas Flow
Oil - *-	- *- BBL/D	Gas/Liquid Interface Pressure	2.8 psi (g)	0 Mscf/D
Water - *-	- *- BBL/D	Liquid Level Depth	2118.39 ft	% Liquid
Gas - *-	- *- Mscf/D	Pump Intake Depth	2743.00 ft	100 %
IPR Method	Vogel	Formation Depth	2743.00 ft	
PBHP/SBHP	- *-			
Production Efficiency	0.0			
Oil 40 deg.API				
Water 1.05 Sp.Gr.H2O				
Gas 0.66 Sp.Gr.AIR				
Acoustic Velocity	1348.43 ft/s			
Formation Submergence				
Total Gaseous Liquid Column HT (TVD)	625 ft			
Equivalent Gas Free Liquid HT (TVD)	625 ft			
Acoustic Test				
		Pump Intake	213.3 psi (g)	
		Producing BHP	213.3 psi (g)	
		Static BHP	- *- psi (g)	

Group: MyWells Well: Shirley # 1A-16 (acquired on: 02/10/20 11:00:32)



Acoustic Velocity 1348.43 ft/s Joints counted 57
 Joints Per Second 21.2687 jts/sec Joints to liquid level 66.8261
 Depth to liquid level 2118.39 ft Filter Width 19.1864
 Automatic Collar Count Yes Time to 1st Collar 0.248 2.928

Susan K. Duffy, Chair
Shari Feist Albrecht, Commissioner
Dwight D. Keen, Commissioner

Laura Kelly, Governor

April 07, 2020

Melody C. Fletcher
Oil Producers, Inc. of Kansas
1710 N Waterfront Pkwy
WICHITA, KS 67206-6603

Re: Temporary Abandonment
API 15-175-21855-00-00
SHIRLEY #1A-16
SW/4 Sec.16-33S-32W
Seward County, Kansas

Dear Melody C. Fletcher:

"Your temporary abandonment (TA) application for the well listed above has been approved. In accordance with K.A.R. 82-3-111 the TA status of this well will expire 04/07/2021.

- * If you return this well to service or plug it, please notify the District Office.
- * If you sell this well you are required to file a Transfer of Operator form, T-1.
- * If the well will remain temporarily abandoned, you must submit a new TA application, CP-111, before 04/07/2021.

You may contact me at the number above if you have questions.

Very truly yours,

Michael Maier"