

KANSAS CORPORATION COMMISSION
OIL & GAS CONSERVATION DIVISION

TEMPORARY ABANDONMENT WELL APPLICATION

OPERATOR: License#
Name:
Address 1:
Address 2:
City: State: Zip:
Contact Person:
Phone:
Contact Person Email:
Field Contact Person:
Field Contact Person Phone:

API No. 15-
Spot Description:
Sec. Twp. S. R.
GPS Location: Lat: Long:
Datum: NAD27 NAD83 WGS84
County: Elevation:
Lease Name: Well #:
Well Type: Oil Gas OG WSW Other:
SWD Permit #: ENHR Permit #:
Gas Storage Permit #:
Spud Date: Date Shut-In:

Table with 7 columns: Conductor, Surface, Production, Intermediate, Liner, Tubing. Rows include Size, Setting Depth, Amount of Cement, Top of Cement, Bottom of Cement.

Casing Fluid Level from Surface: How Determined? Date:
Casing Squeeze(s): to w / sacks of cement, to w / sacks of cement. Date:
Do you have a valid Oil & Gas Lease? Yes No
Depth and Type: Junk in Hole at Tools in Hole at Casing Leaks: Yes No Depth of casing leak(s):
Type Completion: ALT. I ALT. II Depth of: DV Tool: w / sacks of cement Port Collar: w / sack of cement
Packer Type: Size: Inch Set at: Feet
Total Depth: Plug Back Depth: Plug Back Method:

Geological Data:

Table with 4 columns: Formation Name, Formation Top, Formation Base, Completion Information. Rows 1 and 2.

UNDER PENALTY OF PERJURY I HEREBY ATTEST THAT THE INFORMATION CONTAINED HEREIN IS TRUE AND CORRECT TO THE BEST OF MY KNOWLEDGE

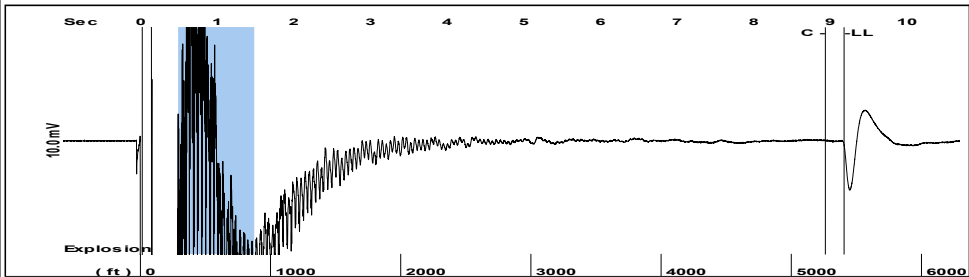
Submitted Electronically

Do NOT Write in This Space - KCC USE ONLY
Date Tested: Results: Date Plugged: Date Repaired: Date Put Back in Service:
Review Completed by: Comments:
TA Approved: Yes Denied Date:

Mail to the Appropriate KCC Conservation Office:

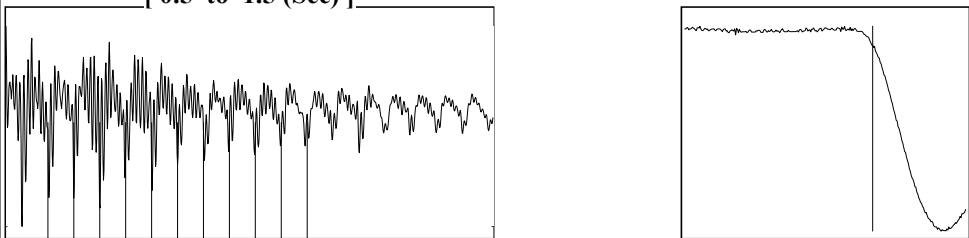
Map of Kansas with 4 numbered districts. Table with 3 columns: District Office Name, Address, Phone Number.

Group: MyWells Well: Wettstein (acquired on: 12/18/19 12:21:03)



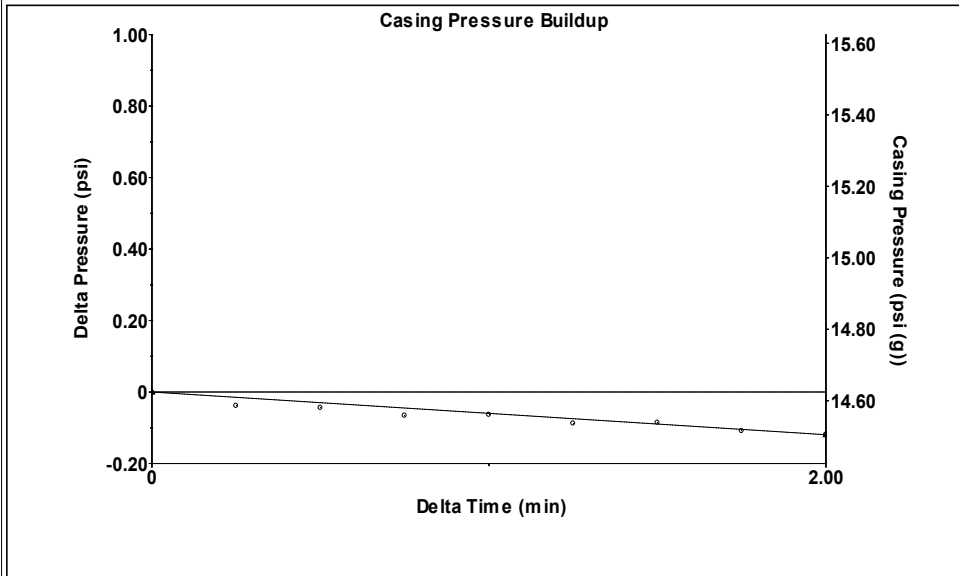
Filter Type High Pass Automatic Collar Count Yes Time 9.18 sec
 Manual Acoustic Velo 1169.92 ft/s Manual JTS/sec 18.797 Joints 173.687 Jts
 Depth 5405.14 ft

[0.5 to 1.5 (Sec)]



Analysis Method: Automatic

Group: MyWells Well: Wettstein (acquired on: 12/18/19 12:21:03)

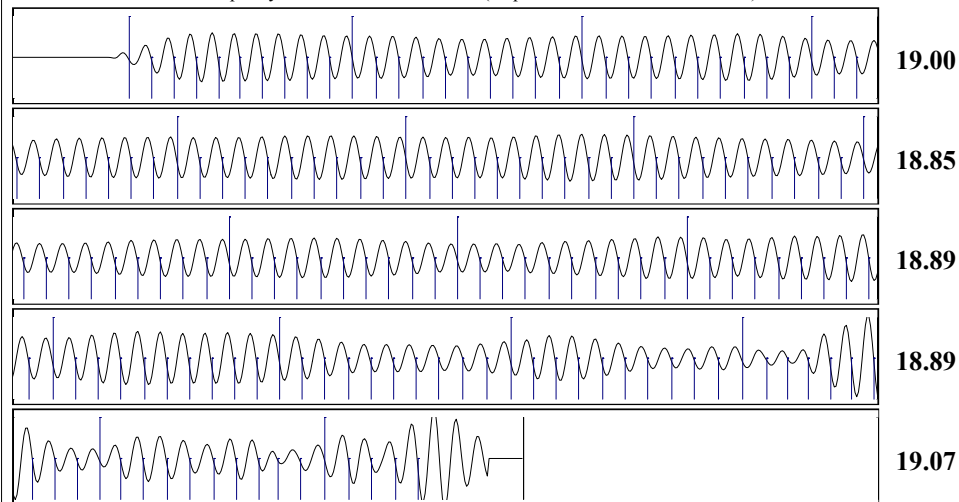


Change in Pressure -0.12 psi PT 17384
 Change in Time 2.00 min Range 0 - ? psi

Group: MyWells Well: Wettstein (acquired on: 12/18/19 12:21:03)

| | | |
|--|--|---|
| <p>Production</p> <p>Current Potential</p> <p>Oil - * - * - * - BBL/D</p> <p>Water - * - * - * - BBL/D</p> <p>Gas - * - * - * - Mscf/D</p> <p>IPR Method Vogel</p> <p>PBHP/SBHP - * -</p> <p>Production Efficiency 0.0</p> <p>Oil 40 deg.API</p> <p>Water 1.05 Sp.Gr.H2O</p> <p>Gas 0.82 Sp.Gr.AIR</p> <p>Acoustic Velocity 1177.59 ft/s</p> <p>Formation Submergence</p> <p>Total Gaseous Liquid Column HT (TVD) 524 ft</p> <p>Equivalent Gas Free Liquid HT (TVD) 524 ft</p> <p>Acoustic Test</p> | | <p>Producing</p> <p>Casing Pressure 14.6 psi (g)</p> <p>Casing Pressure Buildup -0.120 psi</p> <p>2.00 min</p> <p>Gas/Liquid Interface Pressure 19.3 psi (g)</p> <p>Liquid Level Depth 5405.14 ft</p> <p>Pump Intake Depth 5929.00 ft</p> <p>Formation Depth 5929.00 ft</p> <p>Pump Intake 196.8 psi (g)</p> <p>Producing BHP 196.8 psi (g)</p> <p>Static BHP - * - psi (g)</p> <p>Annular Gas Flow 0 Mscf/D</p> <p>% Liquid 100 %</p> |
|--|--|---|

Group: MyWells Well: Wettstein (acquired on: 12/18/19 12:21:03)



Acoustic Velocity 1177.59 ft/s Joints counted 164
 Joints Per Second 18.9202 jts/sec Joints to liquid level 173.687
 Depth to liquid level 5405.14 ft Filter Width 16.797 20.797
 Automatic Collar Count Yes Time to 1st Collar 0.268 8.936

Susan K. Duffy, Chair
Shari Feist Albrecht, Commissioner
Dwight D. Keen, Commissioner

Laura Kelly, Governor

April 07, 2020

Melody C. Fletcher
Oil Producers Inc. of Kansas
1710 WATERFRONT PKWY
WICHITA, KS 67206-6603

Re: Temporary Abandonment
API 15-175-21220-00-00
WETTSTEIN 1
SE/4 Sec.28-32S-32W
Seward County, Kansas

Dear Melody C. Fletcher:

"Your temporary abandonment (TA) application for the well listed above has been approved. In accordance with K.A.R. 82-3-111 the TA status of this well will expire 04/07/2021.

- * If you return this well to service or plug it, please notify the District Office.
- * If you sell this well you are required to file a Transfer of Operator form, T-1.
- * If the well will remain temporarily abandoned, you must submit a new TA application, CP-111, before 04/07/2021.

You may contact me at the number above if you have questions.

Very truly yours,

Michael Maier"