

KANSAS CORPORATION COMMISSION
OIL & GAS CONSERVATION DIVISION

TEMPORARY ABANDONMENT WELL APPLICATION

OPERATOR: License# _____
 Name: _____
 Address 1: _____
 Address 2: _____
 City: _____ State: _____ Zip: _____ + _____
 Contact Person: _____
 Phone: (_____) _____
 Contact Person Email: _____
 Field Contact Person: _____
 Field Contact Person Phone: (_____) _____

API No. 15- _____
 Spot Description: _____
 _____ - _____ - _____ - _____ Sec. _____ Twp. _____ S. R. _____ E W
 _____ feet from N / S Line of Section
 _____ feet from E / W Line of Section
 GPS Location: Lat: _____, Long: _____
(e.g. xx.xxxxx) (e.g. -xxx.xxxxx)
 Datum: NAD27 NAD83 WGS84
 County: _____ Elevation: _____ GL KB
 Lease Name: _____ Well #: _____
 Well Type: (check one) Oil Gas OG WSW Other: _____
 SWD Permit #: _____ ENHR Permit #: _____
 Gas Storage Permit #: _____
 Spud Date: _____ Date Shut-In: _____

	Conductor	Surface	Production	Intermediate	Liner	Tubing
Size						
Setting Depth						
Amount of Cement						
Top of Cement						
Bottom of Cement						

Casing Fluid Level from Surface: _____ How Determined? _____ Date: _____
 Casing Squeeze(s): _____ to _____ w / _____ sacks of cement, _____ to _____ w / _____ sacks of cement. Date: _____
(top) (bottom) (top) (bottom)
 Do you have a valid Oil & Gas Lease? Yes No
 Depth and Type: Junk in Hole at _____ Tools in Hole at _____ Casing Leaks: Yes No Depth of casing leak(s): _____
(depth) (depth)
 Type Completion: ALT. I ALT. II Depth of: DV Tool: _____ w / _____ sacks of cement Port Collar: _____ w / _____ sack of cement
(depth) (depth)
 Packer Type: _____ Size: _____ Inch Set at: _____ Feet
 Total Depth: _____ Plug Back Depth: _____ Plug Back Method: _____

Geological Data:

Formation Name	Formation Top	Formation Base	Completion Information
1. _____	At: _____	to _____ Feet	Perforation Interval _____ to _____ Feet or Open Hole Interval _____ to _____ Feet
2. _____	At: _____	to _____ Feet	Perforation Interval _____ to _____ Feet or Open Hole Interval _____ to _____ Feet

UNDER PENALTY OF PERJURY I HEREBY ATTEST THAT THE INFORMATION CONTAINED HEREIN IS TRUE AND CORRECT TO THE BEST OF MY KNOWLEDGE

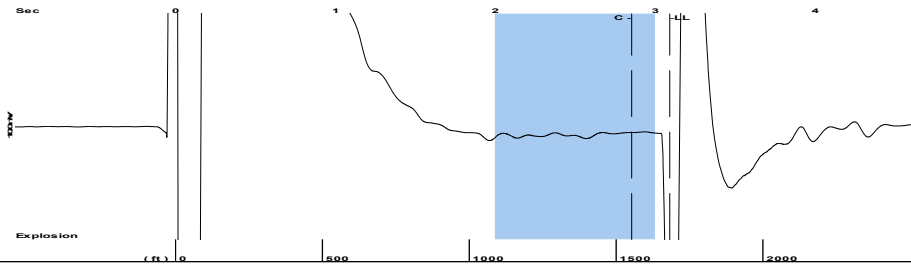
Submitted Electronically

Do NOT Write in This Space - KCC USE ONLY	Date Tested: _____	Results: _____	Date Plugged: _____	Date Repaired: _____	Date Put Back in Service: _____
	Review Completed by: _____ Comments: _____				
TA Approved: <input type="checkbox"/> Yes <input type="checkbox"/> Denied Date: _____					

Mail to the Appropriate KCC Conservation Office:

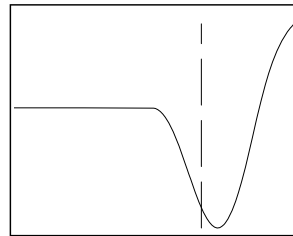
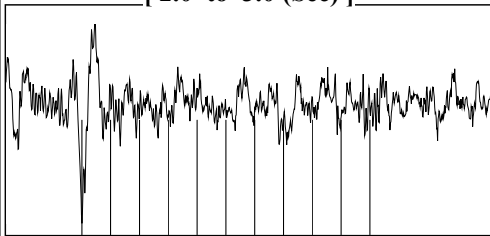
	KCC District Office #1 - 210 E. Frontview, Suite A, Dodge City, KS 67801	Phone 620.682.7933
	KCC District Office #2 - 3450 N. Rock Road, Building 600, Suite 601, Wichita, KS 67226	Phone 316.337.7400
	KCC District Office #3 - 137 E. 21st St., Chanute, KS 66720	Phone 620.902.6450
	KCC District Office #4 - 2301 E. 13th Street, Hays, KS 67601-2651	Phone 785.261.6250

Group: L Miller Well: L Miller 24 (acquired on: 05/13/20 11:47:56)




Filter Type High Pass Automatic Collar Count Yes Time 3.089 sec
 Manual Acoustic Velocity 1070.95 ft/s Manual JTS/sec 16.8919 Joints 53.066 Jts
 Depth 1682.19 ft

[2.0 to 3.0 (Sec)]



Analysis Method: Automatic

Group: L Miller Well: L Miller 24 (acquired on: 05/13/20 11:47:56)



Change in Pressure 9011.97 psi PT6067
 Range 0 - ? psi
 Change in Time 0.75 min

Group: L Miller Well: L Miller 24 (acquired on: 05/13/20 11:47:56)

Production
 Current Potential
 Oil 2 2.3 BBL/D
 Water 148 167.1 BBL/D
 Gas 0.0 0.0 Mscf/D

IPR Method Vogel
 PBHP/SBHP 0.27
 Production Efficiency 88.6

Oil 36 deg.API
 Water 1.05 Sp.Gr.H2O
 Gas 0.87 Sp.Gr.AIR

Acoustic Velocity 1089.15 ft/s

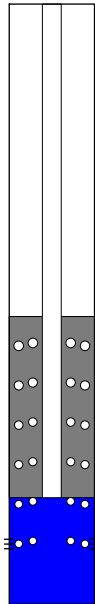
Formation Submergence
 Total Gaseous Liquid Column HT (TVD) 1208 ft
 Equivalent Gas Free Liquid HT (TVD) 226 ft

Acoustic Test

Casing Pressure 64.4 psi (g)
 Casing Pressure Buildup 9012.0 psi
 0.75 min
 Gas/Liquid Interface Pressure 68.7 psi (g)

Liquid Level Depth 1682.19 ft

Pump Intake Depth 2890.00 ft
 Formation Depth 3197.00 ft

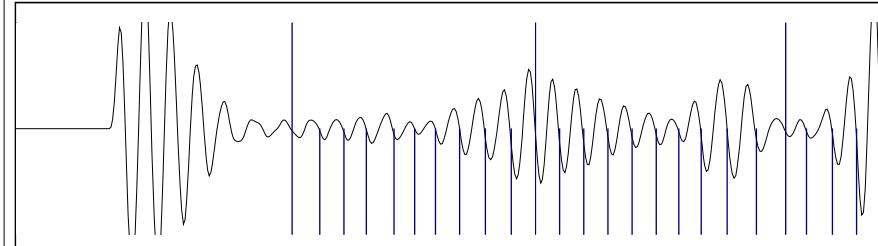


Producing

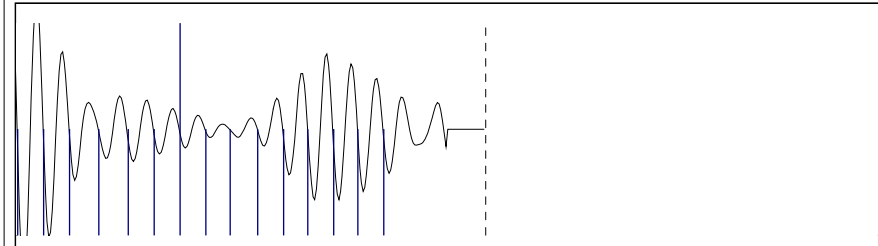
Annular Gas Flow 299476 Mscf/D
 % Liquid 19 %

Pump Intake 149.3 psi (g)
 Producing BHP 213.7 psi (g)
 Static BHP 822.2 psi (g)

Group: L Miller Well: L Miller 24 (acquired on: 05/13/20 11:47:56)



17.58



16.59

Acoustic Velocity 1089.15 ft/s Joints counted 38
 Joints Per Second 17.179 jts/sec Joints to liquid level 53.066
 Depth to liquid level 1682.19 ft Filter Width 14.8919 18.8919
 Automatic Collar Count Yes Time to 1st Collar 0.64 2.852

June 02, 2020

Gavin Ramsay
Fossil Creek Energy, LLC
PO BOX 915
RUSSELL, KS 67665

Re: Temporary Abandonment
API 15-167-22907-00-01
L MILLER 24-31
N/2 Sec.31-14S-13W
Russell County, Kansas

Dear Gavin Ramsay:

"Your temporary abandonment (TA) application for the well listed above has been approved. In accordance with K.A.R. 82-3-111 the TA status of this well will expire 06/02/2021.

- * If you return this well to service or plug it, please notify the District Office.
- * If you sell this well you are required to file a Transfer of Operator form, T-1.
- * If the well will remain temporarily abandoned, you must submit a new TA application, CP-111, before 06/02/2021.

You may contact me at the number above if you have questions.

Very truly yours,

RICHARD WILLIAMS"