

KANSAS CORPORATION COMMISSION  
OIL & GAS CONSERVATION DIVISION

Form ACO-4  
Form must be typed  
March 2009

**APPLICATION FOR COMMINGLING OF PRODUCTION (K.A.R. 82-3-123) OR FLUIDS (K.A.R. 82-3-123a)**      *Commingling ID #* \_\_\_\_\_

OPERATOR: License # \_\_\_\_\_ API No. 15 - \_\_\_\_\_  
Name: \_\_\_\_\_ Spot Description: \_\_\_\_\_  
Address 1: \_\_\_\_\_ - - - - - Sec. \_\_\_\_\_ Twp. \_\_\_\_\_ S. R. \_\_\_\_\_  East  West  
Address 2: \_\_\_\_\_ Feet from  North /  South Line of Section  
City: \_\_\_\_\_ State: \_\_\_\_\_ Zip: \_\_\_\_\_ + \_\_\_\_\_ Feet from  East /  West Line of Section  
Contact Person: \_\_\_\_\_ County: \_\_\_\_\_  
Phone: ( \_\_\_\_\_ ) \_\_\_\_\_ Lease Name: \_\_\_\_\_ Well #: \_\_\_\_\_

1. Name and upper and lower limit of each production interval to be commingled:  
Formation: \_\_\_\_\_ (Perfs): \_\_\_\_\_  
Formation: \_\_\_\_\_ (Perfs): \_\_\_\_\_  
Formation: \_\_\_\_\_ (Perfs): \_\_\_\_\_  
Formation: \_\_\_\_\_ (Perfs): \_\_\_\_\_  
Formation: \_\_\_\_\_ (Perfs): \_\_\_\_\_

2. Estimated amount of fluid production to be commingled from each interval:  
Formation: \_\_\_\_\_ BOPD: \_\_\_\_\_ MCFPD: \_\_\_\_\_ BWPD: \_\_\_\_\_  
Formation: \_\_\_\_\_ BOPD: \_\_\_\_\_ MCFPD: \_\_\_\_\_ BWPD: \_\_\_\_\_  
Formation: \_\_\_\_\_ BOPD: \_\_\_\_\_ MCFPD: \_\_\_\_\_ BWPD: \_\_\_\_\_  
Formation: \_\_\_\_\_ BOPD: \_\_\_\_\_ MCFPD: \_\_\_\_\_ BWPD: \_\_\_\_\_  
Formation: \_\_\_\_\_ BOPD: \_\_\_\_\_ MCFPD: \_\_\_\_\_ BWPD: \_\_\_\_\_

3. Plat map showing the location of the subject well, all other wells on the subject lease, and all wells on offsetting leases within a 1/2 mile radius of the subject well, and for each well the names and addresses of the lessee of record or operator.

4. Signed certificate showing service of the application and affidavit of publication as required in K.A.R. 82-3-135a.

**For Commingling of PRODUCTION ONLY, include the following:**

- 5. Wireline log of subject well. Previously Filed with ACO-1:  Yes  No
- 6. Complete Form ACO-1 (*Well Completion form*) for the subject well.

**For Commingling of FLUIDS ONLY, include the following:**

- 7. Well construction diagram of subject well.
- 8. Any available water chemistry data demonstrating the compatibility of the fluids to be commingled.

**AFFIDAVIT:** I am the affiant and hereby certify that to the best of my current information, knowledge and personal belief, this request for commingling is true and proper and I have no information or knowledge, which is inconsistent with the information supplied in this application.

**Submitted Electronically**

**KCC Office Use Only**  
 Denied  Approved  
15-Day Periods Ends: \_\_\_\_\_  
Approved By: \_\_\_\_\_ Date: \_\_\_\_\_

*Protests may be filed by any party having a valid interest in the application. Protests must be in writing and comply with K.A.R. 82-3-135b and must be filed within 15 days of publication of the notice of application.*

**AFFIDAVIT**


STATE OF KANSAS            )  
                                      -    SS.  
County of Sedgwick        )

Peter Fiorini, of lawful age, being first duly sworn, deposeth and saith: That he is Geologist/Production Manager of Ritchie Exploration, County of Sedgwick, State of Kansas, and that notice was given to all lessee of record or operator within 1/2 mile radius of the Hutton #2 well located in the County of Gove (see attached plat map). This notice included a letter regarding the Commingle Application. All notices were mailed on February 21, 2020.

made as aforesaid on the 21<sup>st</sup> of

**February A.D. 2020**

And affiant further says that he has personal knowledge of the statements above set forth and that they are true.



Subscribed and sworn to before me this

**21<sup>st</sup> day of February 2020**



**AFFIDAVIT OF PUBLICATION**

State of Kansas,  
Gove County, ss:  
Frank Mercer

being first duly sworn, deposes and  
says: That \_\_\_\_\_ he \_\_\_\_\_ is \_\_\_\_\_ of \_\_\_\_\_

**Publisher** \_\_\_\_\_ of  
**Gove County Advocate**, a weekly  
newspaper printed in the State of  
Kansas, and published in and of  
general circulation in Gove County,  
Kansas, with a general paid  
circulation on a weekly basis in  
Gove County, Kansas, and that said  
newspaper is not a trade, religious  
or fraternal publication.

Said newspaper is a weekly  
published at least 50 times a year;  
and has been so published  
continuously and uninterruptedly in  
said county and state for a period of  
more than five years prior to the first  
publication of said notice; and has  
been admitted at the post office in  
Quinter in said county as periodical  
class mail-matter.

That the attached notice is a true  
copy thereof and was published in  
the regular and entire issue of said  
newspaper for \_\_\_\_\_  
consecutive week(s), the first  
publication thereof being made as  
aforesaid on the 4<sup>th</sup> day  
of March, 20,  
with subsequent publications being  
made on the following dates:  
\_\_\_\_\_  
\_\_\_\_\_  
\_\_\_\_\_  
\_\_\_\_\_  
\_\_\_\_\_

Printer's Fee .....\$ 29.44  
Additional Copies .....\$ \_\_\_\_\_  
Affidavit Fees .....\$ 2.25  
Total Publication Fees \$ 31.69

**LEGAL ADVERTISING**  
(Published in the Gove County  
Advocate, Quinter, KS, Wed., March  
4, 2020 - 1)


**LEGAL NOTICE**  
You, and each of you, are hereby  
notified that Ritchie Exploration, Inc.  
has filed an application to commence  
the commingling of production from  
the Lansing/Kansas City and  
Mississippian sources of supply for  
the #2 Hutton well located approx.  
SW/4 of Section 6-14S-27W, Gove  
County, Kansas.

Any persons who object to or  
protest this application, shall be  
required to file their objections or  
protests with the Conservation  
Division of the State Corporation  
Commission of the State of Kansas  
within fifteen (15) days from the date  
of the publication. These protests  
shall be filed pursuant to Commission  
regulations and must state specific  
reasons why the grant of the applica-  
tion may cause waste, violate cor-  
relative rights or pollute the natural  
resources of the state of Kansas.

If no protests are received, this  
application may be granted through a  
summary proceeding. If valid  
protests are received, this matter will  
be set for hearing.

All persons interested or con-  
cerned shall take notice of the fore-  
going and shall govern themselves  
accordingly.

**RITCHIE EXPLORATION, INC.**  
P.O. Box 783188  
Wichita, KS 67278-3188  
(316) 691-9500



## LEGAL PROOF OF PUBLICATION

Account #	Ad Number	Identification	PO	Amount	Cols	Lines
453699	0004577140	LEGAL NOTICE You, and each of you, are hereby	Legal Publication Hutton #2	\$191.44	1	32

**Attention:** Karen Hopper  
 RITCHIE EXPLORATION INC  
 P O BOX 783188  
 WICHITA, KS 672783188

In The STATE OF KANSAS  
 In and for the County of Sedgwick  
 AFFIDAVIT OF PUBLICATION

1 Insertions

Beginning issue of: 02/26/2020

Ending issue of: 02/26/2020

STATE OF KANSAS)

County of Sedgwick)

**LEGAL NOTICE**

You, and each of you, are hereby notified that Ritchie Exploration, Inc. has filed an application to commence the commingling of production from the Lansing/Kansas City and Mississippian sources of supply for the #2 Hutton well located approx. SW/4 of Section 6-14S-27W, Gove County, Kansas.

Any persons who object to or protest this application shall be required to file their objections or protests with the Conservation Division of the State Corporation Commission of the State of Kansas within fifteen (15) days from the date of the publication. These protests shall be filed pursuant to Commission regulations and must state specific reasons why the grant of the application may cause waste, violate correlative rights or pollute the natural resources of the state of Kansas.

If no protests are received, this application may be granted through a summary proceeding. If valid protests are received, this matter will be set for hearing.

All persons interested or concerned shall take notice of the foregoing and shall govern themselves accordingly.

RITCHIE EXPLORATION, INC.  
 P.O. Box 783188  
 Wichita, KS 67278-3188  
 (316) 691-9500

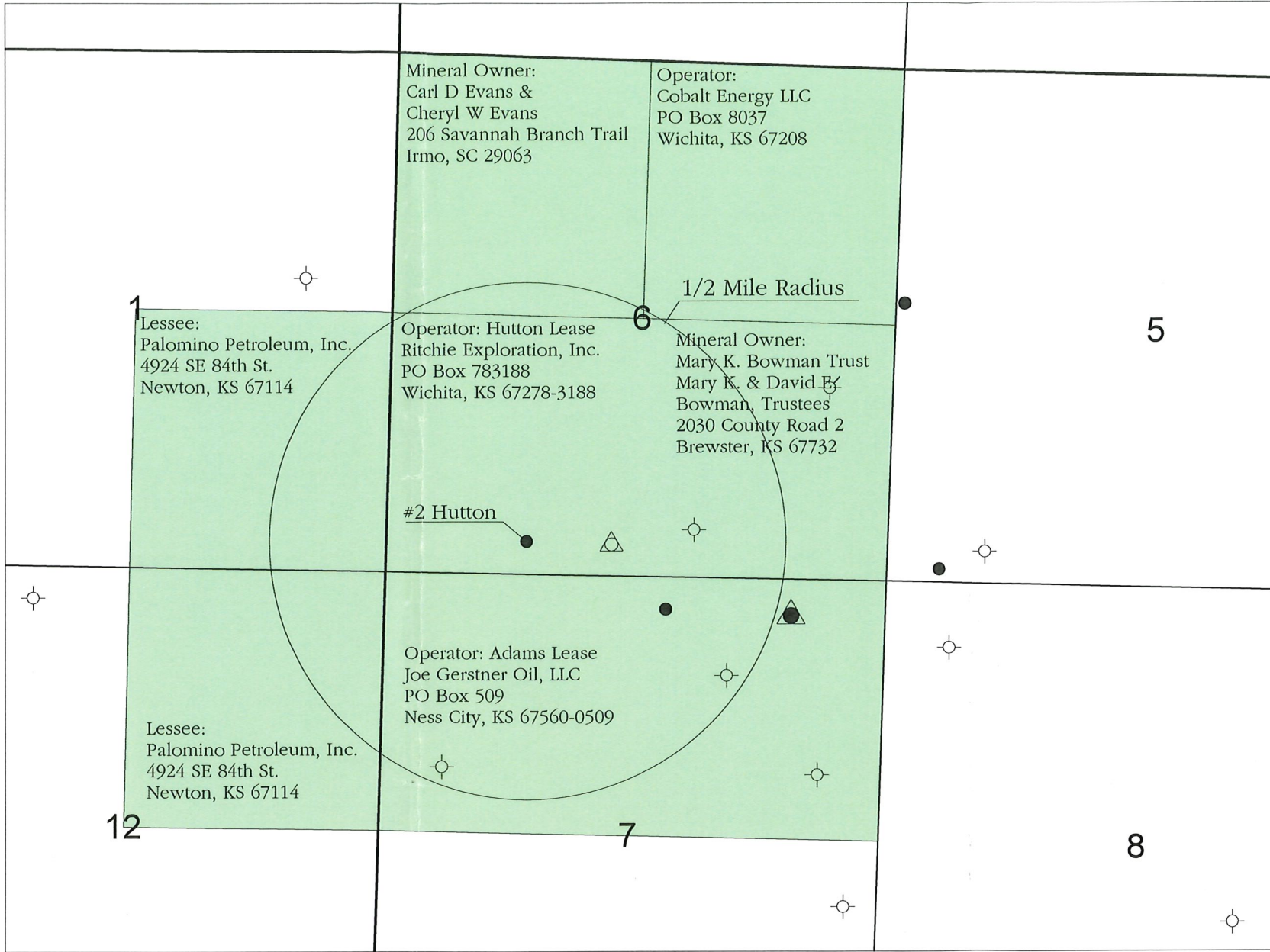
Tony Berg, of lawful age, being first duly sworn, deposeseth and saith: That he is Record Clerk of The Wichita Eagle, a daily newspaper published in the City of Wichita, County of Sedgwick, State of Kansas, and having a general paid circulation on a daily basis in said County, which said newspaper has been continuously and uninterruptedly published in said County for more than one year prior to the first publication of the notice hereinafter mentioned, and which said newspaper has been entered as second class mail matter at the United States Post Office in Wichita, Kansas, and which said newspaper is not a trade, religious or fraternal publication and that a notice of a true copy is hereto attached was published in the regular and entire Morning issue of said The Wichita Eagle from 2/26/2020 to 02/26/2020.


I certify (or declare) under the penalty of perjury that the foregoing is true and correct.

R 28 W

R 27 W

T  
14  
S



 <b>RITCHIE</b> EXPLORATION, INC. Wichita, Kansas		Application for Commingling of Production or Fluids
Applicant Well: #2 Hutton API: 15-063-22316 All known Oil, Gas and Input Wells Lease Names and Operators or Unleased Mineral Rights Owners of All Lands within 1/2 Mile Radius		
Gove County, Kansas		
Prepared By: Justin Clegg	Scale: 1 : 18,000	Date: January 27, 2020

**APPLICATION FOR COMMINGLING OF PRODUCTION OR FLUIDS**

**Operator, Lessee or Unleased Mineral Owner  
within a ½ mile radius of Ritchie Exploration, Inc.'s**

**#2 Hutton  
335' FSL & 1,450' FWL  
Section 6-14S-27W  
Gove Co., KS**

**Township 14 South, Range 27 West**

Sec. 6:	S/2	Ritchie Exploration, Inc. P.O. Box 783188 Wichita, KS 67278-3188	Operator: #1 Hutton SWD, #2 Hutton
		Mary K. Bowman Trust Dated 7-30-08 Mary K. & David E. Bowman, Trustees 2030 County Road 2 Brewster, KS 67732	Mineral and Surface Owner
	NE/4	Cobalt Energy LLC PO Box 8037 Wichita, KS 67208	Operator: JE Unit 'A' #1-5
	NW/4	Carl D. Evans & Cheryl W. Evans 206 Savannah Branch Trail Irmo, SC 29063	Mineral Owners
Sec. 7:	N/2	Joe Gerstner Oil, LLC PO Box 509 Ness City, KS 67560-0509	Operator: Adams 1-7, Adams 2-7

**Township 14 South, Range 28 West**

Sec. 1:	SE/4	Palomino Petroleum, Inc. 4924 SE 84th St. Newton, KS 67114	Lessee
Sec. 12:	NE/4	Palomino Petroleum, Inc. 4924 SE 84th St. Newton, KS 67114	Lessee

Conservation Division  
266 N. Main St., Ste. 220  
Wichita, KS 67202-1513



Phone: 316-337-6200  
Fax: 316-337-6211  
<http://kcc.ks.gov/>

Susan K. Duffy, Chair  
Shari Feist Albrecht, Commissioner  
Dwight D. Keen, Commissioner

Laura Kelly, Governor

June 8, 2020

Peter Fiorini  
Ritchie Exploration, Inc.  
P.O. Box 783188  
Wichita, KS 67278-3188

RE: Approved Commingling CO062007  
Hutton 2  
API No. 15-063-22316-00-00

Dear Mr. Fiorini:

Your Application for Commingling (ACO-4) for the above described well has been reviewed and approved by the Kansas Corporation Commission (KCC) per K.A.R. 82-3-123. Notice was examined and found to be proper per K.A.R. 82-3-135a. No protest had been filed within the 15-day protest period.

Based upon the depth of the Mississippian formation perforations, total oil production shall not exceed 200 BOPD and total gas production shall not exceed 50% of the absolute open flow (AOF).

Sincerely,

Rick Hestermann  
Production Department