

KANSAS CORPORATION COMMISSION
OIL & GAS CONSERVATION DIVISION

TEMPORARY ABANDONMENT WELL APPLICATION

OPERATOR: License# _____
 Name: _____
 Address 1: _____
 Address 2: _____
 City: _____ State: _____ Zip: _____ + _____
 Contact Person: _____
 Phone: (_____) _____
 Contact Person Email: _____
 Field Contact Person: _____
 Field Contact Person Phone: (_____) _____

API No. 15- _____
 Spot Description: _____
 _____ - _____ - _____ - _____ Sec. _____ Twp. _____ S. R. _____ E W
 _____ feet from N / S Line of Section
 _____ feet from E / W Line of Section
 GPS Location: Lat: _____, Long: _____
(e.g. xx.xxxxx) (e.g. -xxx.xxxxx)
 Datum: NAD27 NAD83 WGS84
 County: _____ Elevation: _____ GL KB
 Lease Name: _____ Well #: _____
 Well Type: (check one) Oil Gas OG WSW Other: _____
 SWD Permit #: _____ ENHR Permit #: _____
 Gas Storage Permit #: _____
 Spud Date: _____ Date Shut-In: _____

	Conductor	Surface	Production	Intermediate	Liner	Tubing
Size						
Setting Depth						
Amount of Cement						
Top of Cement						
Bottom of Cement						

Casing Fluid Level from Surface: _____ How Determined? _____ Date: _____
 Casing Squeeze(s): _____ to _____ w / _____ sacks of cement, _____ to _____ w / _____ sacks of cement. Date: _____
(top) (bottom) (top) (bottom)
 Do you have a valid Oil & Gas Lease? Yes No
 Depth and Type: Junk in Hole at _____ Tools in Hole at _____ Casing Leaks: Yes No Depth of casing leak(s): _____
(depth) (depth)
 Type Completion: ALT. I ALT. II Depth of: DV Tool: _____ w / _____ sacks of cement Port Collar: _____ w / _____ sack of cement
(depth) (depth)
 Packer Type: _____ Size: _____ Inch Set at: _____ Feet
 Total Depth: _____ Plug Back Depth: _____ Plug Back Method: _____

Geological Data:

Formation Name	Formation Top	Formation Base	Completion Information
1. _____	At: _____	to _____ Feet	Perforation Interval _____ to _____ Feet or Open Hole Interval _____ to _____ Feet
2. _____	At: _____	to _____ Feet	Perforation Interval _____ to _____ Feet or Open Hole Interval _____ to _____ Feet

UNDER PENALTY OF PERJURY I HEREBY ATTEST THAT THE INFORMATION CONTAINED HEREIN IS TRUE AND CORRECT TO THE BEST OF MY KNOWLEDGE

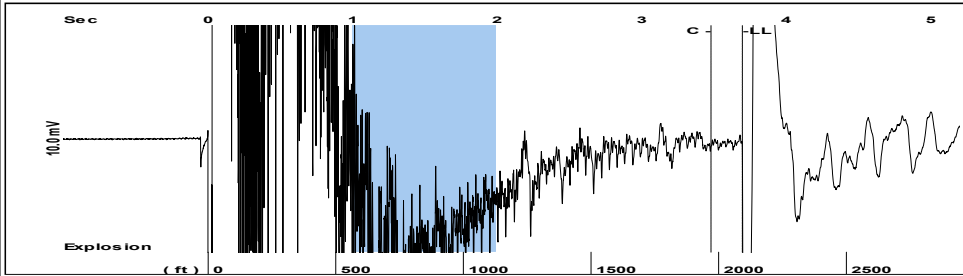
Submitted Electronically

Do NOT Write in This Space - KCC USE ONLY	Date Tested: _____	Results: _____	Date Plugged: _____	Date Repaired: _____	Date Put Back in Service: _____
	Review Completed by: _____ Comments: _____				
TA Approved: <input type="checkbox"/> Yes <input type="checkbox"/> Denied Date: _____					

Mail to the Appropriate KCC Conservation Office:

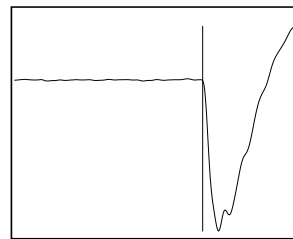
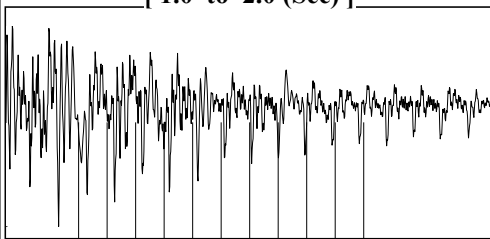
	KCC District Office #1 - 210 E. Frontview, Suite A, Dodge City, KS 67801	Phone 620.682.7933
	KCC District Office #2 - 3450 N. Rock Road, Building 600, Suite 601, Wichita, KS 67226	Phone 316.337.7400
	KCC District Office #3 - 137 E. 21st St., Chanute, KS 66720	Phone 620.902.6450
	KCC District Office #4 - 2301 E. 13th Street, Hays, KS 67601-2651	Phone 785.261.6250

Group: MyWells Well: Rich Witcher # 1-29 (acquired on: 01/07/20 16:46:11)



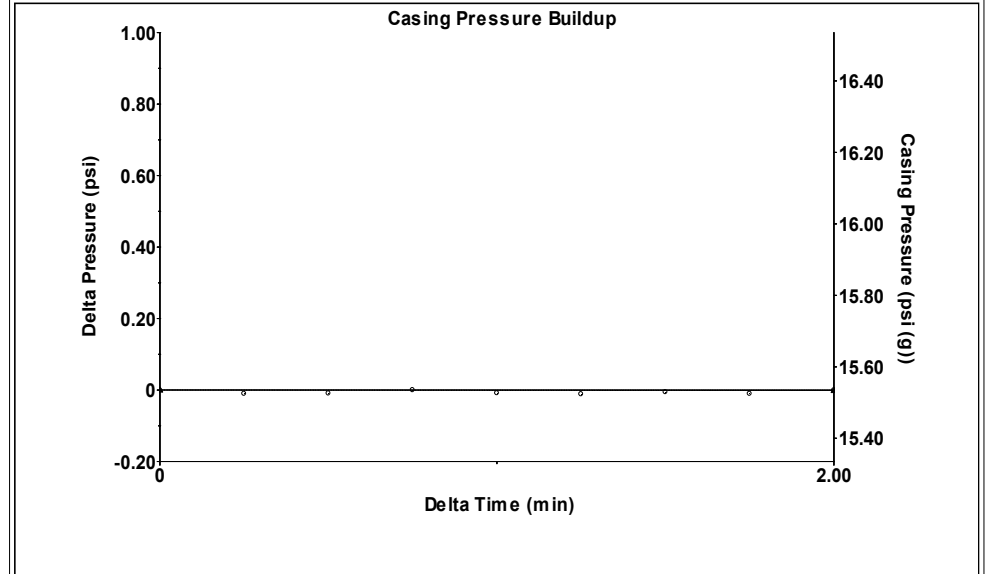
Filter Type High Pass Automatic Collar Count Yes Time 3.697 sec
 Manual Acoustic Velo 1063.59 ft/s Manual JTS/sec 17.094 Joints 67.2604 Jts
 Depth 2092.47 ft

[1.0 to 2.0 (Sec)]



Analysis Method: Automatic

Group: MyWells Well: Rich Witcher # 1-29 (acquired on: 01/07/20 16:46:11)

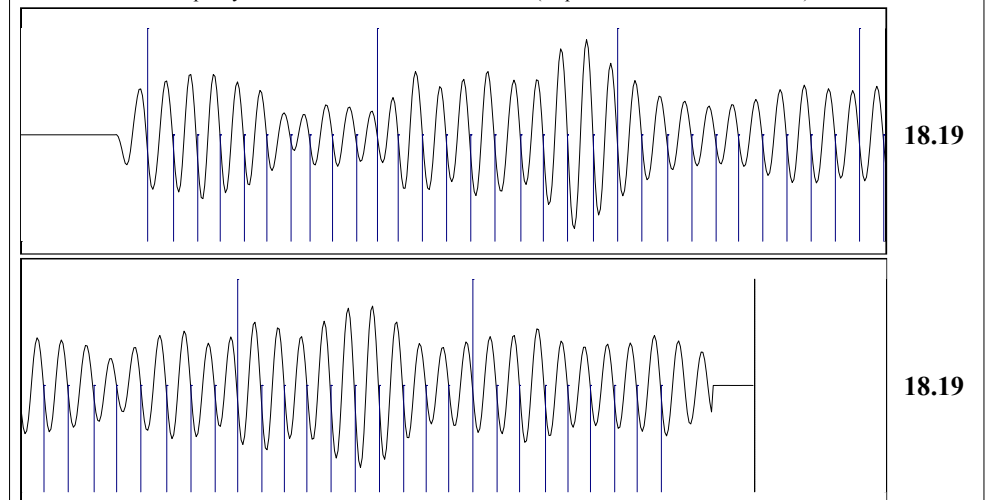


Change in Pressure -0.00 psi PT 17384
 Change in Time 2.00 min Range 0 - ? psi

Group: MyWells Well: Rich Witcher # 1-29 (acquired on: 01/07/20 16:46:11)

Production					
Current	Potential	Casing Pressure	Producing		
Oil - *-	- *- BBL/D	15.5 psi (g)			
Water - *-	- *- BBL/D	Casing Pressure Buildup	Annular		
Gas - *-	- *- Mscf/D	-0.001 psi	Gas Flow	0 Mscf/D	
		2.00 min	% Liquid	100 %	
IPR Method	Vogel	Gas/Liquid Interface Pressure			
PBHP/SBHP	- *-	17.4 psi (g)			
Production Efficiency	0.0				
		Liquid Level Depth			
Oil 40 deg.API		2092.47 ft			
Water 1.05 Sp.Gr.H2O		Pump Intake Depth			
Gas 0.85 Sp.Gr.AIR		4527.00 ft			
Acoustic Velocity	1131.98 ft/s	Formation Depth			
		4527.00 ft			
Formation Submergence			Pump Intake		
Total Gaseous Liquid Column HT (TVD)	2435 ft		823.6 psi (g)		
Equivalent Gas Free Liquid HT (TVD)	2435 ft		Producing BHP		
			823.6 psi (g)		
Acoustic Test			Static BHP		
			- *- psi (g)		

Group: MyWells Well: Rich Witcher # 1-29 (acquired on: 01/07/20 16:46:11)



Acoustic Velocity 1131.98 ft/s Joints counted 58
 Joints Per Second 18.1932 jts/sec Joints to liquid level 67.2604
 Depth to liquid level 2092.47 ft Filter Width 15.094 19.094
 Automatic Collar Count Yes Time to 1st Collar 0.292 3.48

NCRA

2000 S. Main, Box 1404
McPherson, KS 67460
Telephone (620) 241-2340

Tank Ticket

Operator Number and Name
868 OIL PRODUCERS INC OF KS (OK)

Lease Number Name
10165 THOMPSON 2-33

Legal Desc. Federal Lease #
139 33 06N 11E 0

Tank Number Height Size
248705 15 300

Ticket NO. 310100357

Date: 12/30/2010 1:16:03 PM

HM	DESCRIPTION AND CLASSIFICATION
X	PETROLEUM CRUDE OIL, 3 UN1267, PGI, 1 CARGO TANK

	Ft	In	Qtr	Temp	
1st Gauge	11	05	0	78	Grav: 38.8
2nd Gauge	03	00	0	78	Temp: 78
Thiefing	00	09			BS&W: 0.20

Received From or Delivered To For Account Of

NCRA op SWKS TRUCKS-TALOGA

Meter Corr Factor Line Temp Gross Metered BLS Gross Gauged BLS

Driver/Gauger/Loader c By *Hales* Date 12/30/2010 Time 12:58

Operators Witness (Dr Waiver No) Off Seal

Driver/Gauger/Loader *Lotts* Date 12/30/2010 Time 13:16

Operators Witness (Dr Waiver No) On Seal 735597

This ticket covers all claims for allowance. The oil represented by this ticket was received and run as property of NCRA.

EMERGENCY CONTACT
CHEMTREC 1-800-424-9300
(NCRA)

NCRA

2000 S. Main, Box 1404
McPherson, KS 67460
Telephone (620) 241-2340

Tank Ticket

Operator Number and Name
868 OIL PRODUCERS INC OF KS (OK)

Lease Number Name
10165 THOMPSON 2-33

Legal Desc. Federal Lease #
139 33 06N 11E 0

Tank Number Height Size
248706 15 300

Ticket NO. 310100308

Date: 12/29/2010 3:25:34 AM

HM	DESCRIPTION AND CLASSIFICATION
X	PETROLEUM CRUDE OIL, 3 UN1267, PGI, 1 CARGO TANK

	Ft	In	Qtr	Temp	
1st Gauge	11	07	0	46	Grav: 37.3
2nd Gauge	03	10	2	46	Temp: 46
Thiefing	00				BS&W: 0.50

Received From or Delivered To For Account Of

Transport Destination
NCRA SW KS TRUCKS-LIBERAL

Meter Run No Barrels Reading

Meter Corr Factor Line Temp Gross Metered BLS Gross Gauged BLS

Driver/Gauger/Loader *Hales* Date 12/09/2010 Time 02:40

Operators Witness (Dr Waiver No) Off Seal 594741

Driver/Gauger/Loader *Lotts* Date 12/09/2010 Time 03:25

Operators Witness (Dr Waiver No) On Seal 735548

This ticket covers all claims for allowance. The oil represented by this ticket was received and run as property of NCRA.

EMERGENCY CONTACT
CHEMTREC 1-800-424-9300
(NCRA)

June 16, 2020

Melody C. Fletcher
Oil Producers, Inc. of Kansas
1710 N Waterfront Pkwy
WICHITA, KS 67206-6603

Re: Temporary Abandonment
API 15-129-21552-00-00
RICH WITCHER 1-29
NW/4 Sec.29-33S-42W
Morton County, Kansas

Dear Melody C. Fletcher:

"Your temporary abandonment (TA) application for the well listed above has been approved. In accordance with K.A.R. 82-3-111 the TA status of this well will expire 06/16/2021.

- * If you return this well to service or plug it, please notify the District Office.
- * If you sell this well you are required to file a Transfer of Operator form, T-1.
- * If the well will remain temporarily abandoned, you must submit a new TA application, CP-111, before 06/16/2021.

You may contact me at the number above if you have questions.

Very truly yours,

Michael Maier"