

KANSAS CORPORATION COMMISSION
OIL & GAS CONSERVATION DIVISION

Form must be Typed
Form must be signed

TEMPORARY ABANDONMENT WELL APPLICATION

All blanks must be complete

OPERATOR: License#
Name:
Address 1:
Address 2:
City: State: Zip:
Contact Person:
Phone:
Contact Person Email:
Field Contact Person:
Field Contact Person Phone:

API No. 15-
Spot Description:
Sec. Twp. S. R.
GPS Location: Lat: Long:
Datum: NAD27 NAD83 WGS84
County: Elevation:
Lease Name: Well #:
Well Type: Oil Gas OG WSW Other:
SWD Permit #: ENHR Permit #:
Gas Storage Permit #:
Spud Date: Date Shut-In:

Table with 7 columns: Conductor, Surface, Production, Intermediate, Liner, Tubing. Rows include Size, Setting Depth, Amount of Cement, Top of Cement, Bottom of Cement.

Casing Fluid Level from Surface: How Determined? Date:
Casing Squeeze(s): to w / sacks of cement, to w / sacks of cement. Date:
Do you have a valid Oil & Gas Lease? Yes No
Depth and Type: Junk in Hole at Tools in Hole at Casing Leaks: Yes No Depth of casing leak(s):
Type Completion: ALT. I ALT. II Depth of: DV Tool: w / sacks of cement Port Collar: w / sack of cement
Packer Type: Size: Inch Set at: Feet
Total Depth: Plug Back Depth: Plug Back Method:

Geological Data:

Table with 4 columns: Formation Name, Formation Top, Formation Base, Completion Information. Rows 1 and 2.

UNDER PENALTY OF PERJURY I HEREBY ATTEST THAT THE INFORMATION CONTAINED HEREIN IS TRUE AND CORRECT TO THE BEST OF MY KNOWLEDGE

Submitted Electronically

Do NOT Write in This Space - KCC USE ONLY
Date Tested: Results: Date Plugged: Date Repaired: Date Put Back in Service:
Review Completed by: Comments:
TA Approved: Yes Denied Date:

Mail to the Appropriate KCC Conservation Office:

Table with 2 columns: Office Address, Phone. Rows for District Office #1, #2, #3, #4.

40-767-4334

WELL Patterson 1-31
 CASING PRESSURE.....
 ΔP.....
 ΔT.....
 PRODUCTION RATE.....

CP111 133 fts x 32' / ft = 4256'

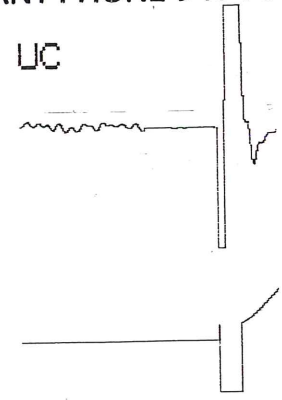
JOINTS TO LIQUID.....
 DISTANCE TO LIQUID.....
 PBHP.....
 SBHP.....
 PROD RATE EFF, %.....
 MAX PRODUCTION.....

05/15/2020 09:36:21
 QUIET WELL
 UPPER COLLARS A: 9.3
 P-P 0.052 mV
 LIQUID LEVEL A: 3.8
 P-P 5.90 mV

ECHOMETER COMPANY PHONE-940-76

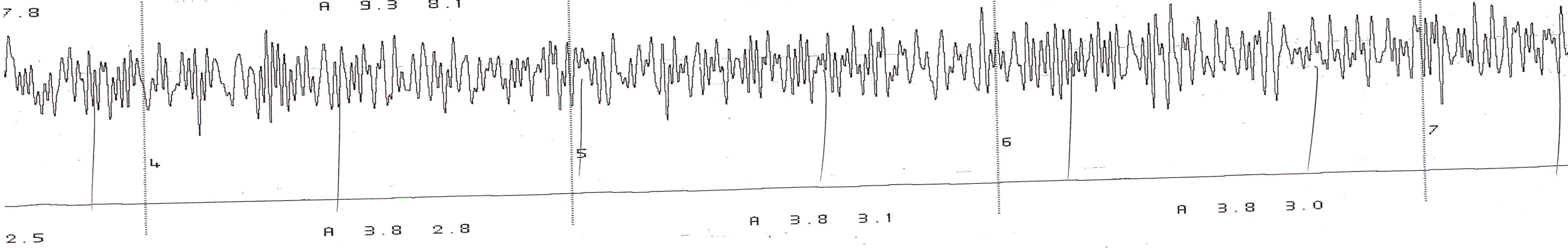
GENERATE PULSE

12.2 VOLTS



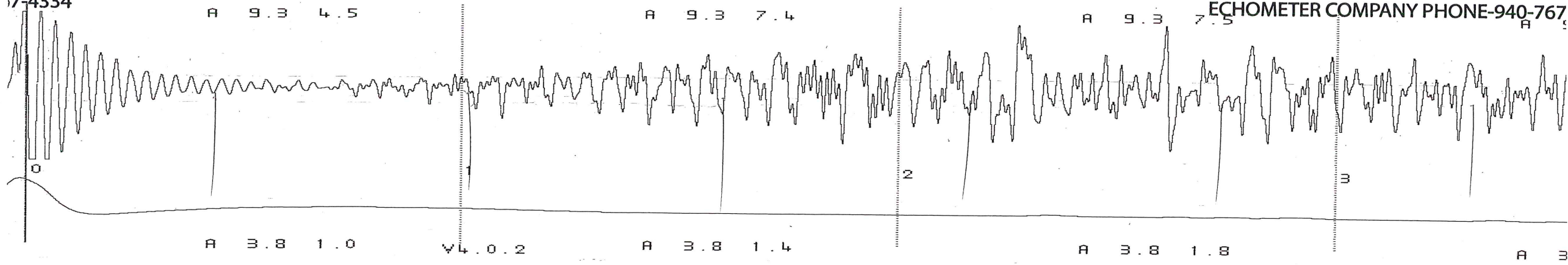
940-767-4334

ECHOMETER COMPANY PHONE-940-767-4334



7-4334

ECHOMETER COMPANY PHONE-940-767



Susan K. Duffy, Chair
Shari Feist Albrecht, Commissioner
Dwight D. Keen, Commissioner

Laura Kelly, Governor

June 16, 2020

Brett Blazer
BEREXCO LLC
2020 N. BRAMBLEWOOD
WICHITA, KS 67206-1094

Re: Temporary Abandonment
API 15-093-21183-00-00
PATTERSON UT PHASE I 1-31
NW/4 Sec.31-22S-37W
Kearny County, Kansas

Dear Brett Blazer:

"Your temporary abandonment (TA) application for the well listed above has been approved. In accordance with K.A.R. 82-3-111 the TA status of this well will expire 06/16/2021.

- * If you return this well to service or plug it, please notify the District Office.
- * If you sell this well you are required to file a Transfer of Operator form, T-1.
- * If the well will remain temporarily abandoned, you must submit a new TA application, CP-111, before 06/16/2021.

You may contact me at the number above if you have questions.

Very truly yours,

Michael Maier"