

KANSAS CORPORATION COMMISSION
OIL & GAS CONSERVATION DIVISION

Form ACO-4
Form must be typed
March 2009

APPLICATION FOR COMMINGLING OF PRODUCTION (K.A.R. 82-3-123) OR FLUIDS (K.A.R. 82-3-123a) *Commingling ID #* _____

OPERATOR: License # _____ API No. 15 - _____
Name: _____ Spot Description: _____
Address 1: _____ - - - - - Sec. _____ Twp. _____ S. R. _____ East West
Address 2: _____ Feet from North / South Line of Section
City: _____ State: _____ Zip: _____ + _____ Feet from East / West Line of Section
Contact Person: _____ County: _____
Phone: (_____) _____ Lease Name: _____ Well #: _____

1. Name and upper and lower limit of each production interval to be commingled:
Formation: _____ (Perfs): _____
Formation: _____ (Perfs): _____
Formation: _____ (Perfs): _____
Formation: _____ (Perfs): _____
Formation: _____ (Perfs): _____

2. Estimated amount of fluid production to be commingled from each interval:
Formation: _____ BOPD: _____ MCFPD: _____ BWPD: _____
Formation: _____ BOPD: _____ MCFPD: _____ BWPD: _____
Formation: _____ BOPD: _____ MCFPD: _____ BWPD: _____
Formation: _____ BOPD: _____ MCFPD: _____ BWPD: _____
Formation: _____ BOPD: _____ MCFPD: _____ BWPD: _____

3. Plat map showing the location of the subject well, all other wells on the subject lease, and all wells on offsetting leases within a 1/2 mile radius of the subject well, and for each well the names and addresses of the lessee of record or operator.

4. Signed certificate showing service of the application and affidavit of publication as required in K.A.R. 82-3-135a.

For Commingling of PRODUCTION ONLY, include the following:

- 5. Wireline log of subject well. Previously Filed with ACO-1: Yes No
- 6. Complete Form ACO-1 (*Well Completion form*) for the subject well.

For Commingling of FLUIDS ONLY, include the following:

- 7. Well construction diagram of subject well.
- 8. Any available water chemistry data demonstrating the compatibility of the fluids to be commingled.

AFFIDAVIT: I am the affiant and hereby certify that to the best of my current information, knowledge and personal belief, this request for commingling is true and proper and I have no information or knowledge, which is inconsistent with the information supplied in this application.

Submitted Electronically

KCC Office Use Only
 Denied Approved
15-Day Periods Ends: _____
Approved By: _____ Date: _____

Protests may be filed by any party having a valid interest in the application. Protests must be in writing and comply with K.A.R. 82-3-135b and must be filed within 15 days of publication of the notice of application.

CERTIFICATE OF SERVICE

**Operator, Lessee or Unleased Mineral Owner
within a ½ mile radius of Landmark Resources, Inc.**

**Gerstberger Unit 1-20
246' FNL & 215' FEL
Section 20-T17S-R36W
Wichita County, Kansas**

Landmark Resources, Inc. is filing with the Kansas Corporation Commission, Oil & Gas Conservation Division, an Application for Commingling of Production or Fluids (ACO-4) on the above referenced well. Pursuant to K.A.R. 82-3-135a (b), you are hereby notified of such action.

E/2 Section 20-T17S-R36W

Landmark Resources, Inc.
4900 Woodway Drive, Suite 880
Houston, Texas 77056

NW/4 Section 20-T17S-R36W

Landmark Resources, Inc.
4900 Woodway Drive, Suite 880
Houston, Texas 77056

S/2 Section 17-T17S-R36W

Landmark Resources, Inc.
4900 Woodway Drive, Suite 880
Houston, Texas 77056

N/2 Section 21-T17S-R36W

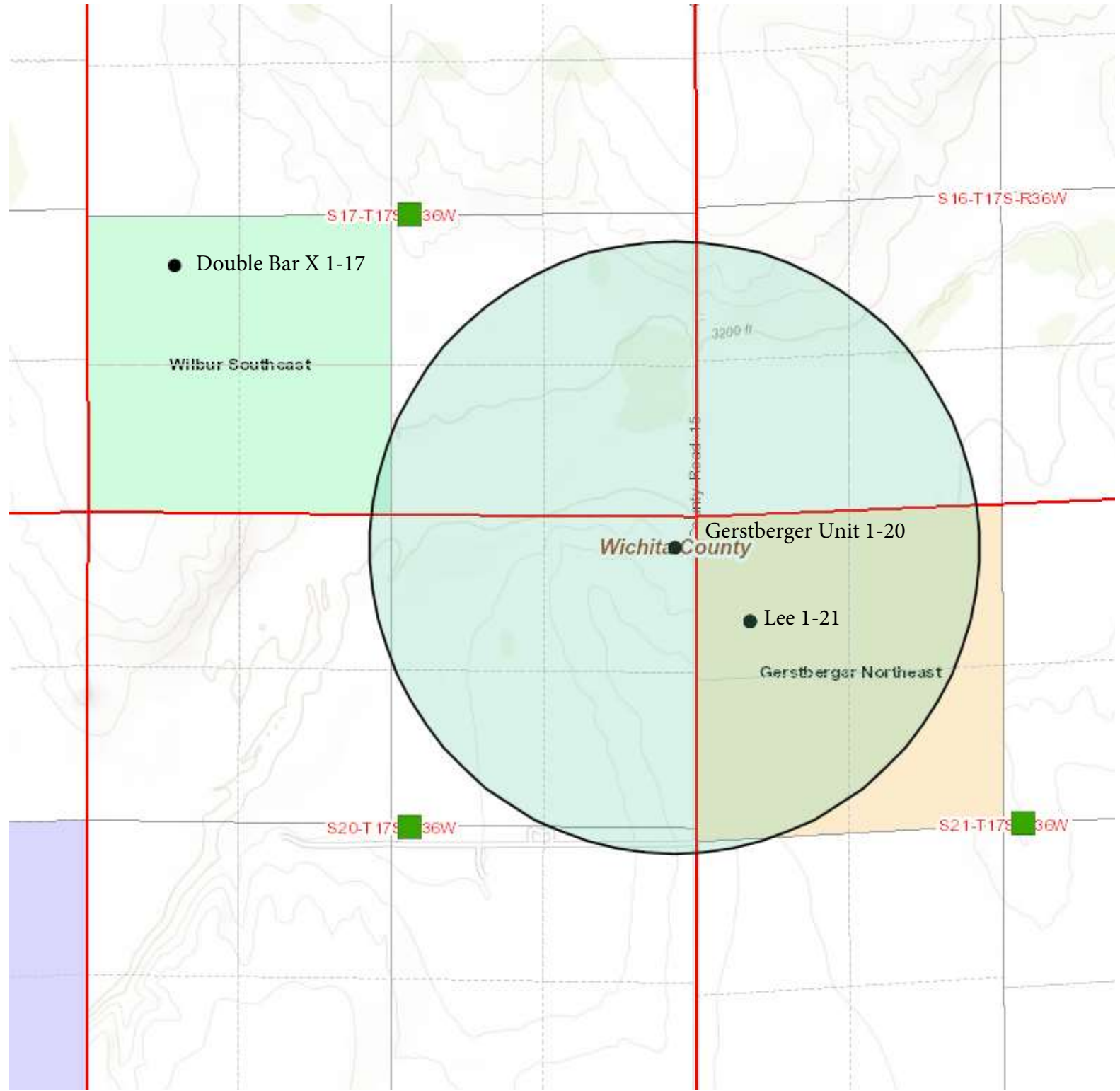
Landmark Resources, Inc.
4900 Woodway Drive, Suite 880
Houston, Texas 77056

S/2 Section 16-T17S-R36W

Landmark Resources, Inc.
4900 Woodway Drive, Suite 880
Houston, Texas 77056

SW/4 Section 21-T17S-R36W

Don Wilken
508 E. Highway 96
Leoti, Kansas 67861



Proof of Publication

State of Kansas
County of Wichita, ss:

Rob Taylor, of lawful age, being duly sworn upon oath states that he is the editor of **THE WICHITA COUNTY NATIVE SUN**, formerly known as *The Leoti Standard*.

THAT said newspaper has been published at least weekly 50 times a year and has been so published for at least five years prior to the first publication of the attached notice.

THAT said newspaper was entered as second class matter at the post office of its publication;

THAT said newspaper has a general paid circulation on a daily, weekly, monthly, or yearly basis in WICHITA County, Kansas, and is NOT a trade, religious, or fraternal publication and has been printed and published in WICHITA County, Kansas.

THE ATTACHED was published on the following dates in a regular issue of said newspaper:

1st Publication was made on the 17th day of June, 2020.


Publication Fee	\$59.40
Affidavit, Notary's Fees	\$0.00
Additional Copies (0 @ \$2.00)	\$0.00
Total Publication Fee	\$59.40


(Signed)

Witness my hand this 19 day of June, 2020.

Notary Public - State of Kansas
Melodie Breitreutz
My Commission Expires 2/13/2024

SUBSCRIBED and SWORN to before me this 19 day of June, 2020.


(Notary Public)

[First published in *The Wichita County Native Sun* on Wednesday, June 17, 2020.]

BEFORE THE STATE CORPORATION COMMISSION OF THE STATE OF KANSAS

NOTICE OF FILING APPLICATION

RE: Landmark Resources, Inc.- Application for Commingling of Production in the Gerstberger Unit 1-20 well in Wichita County, Kansas.

TO: All Oil and Gas Producers, unleased Mineral Interest Owners, Landowners, and all persons whosoever concerned.


You, and each of you, are hereby notified that Landmark Resources, Inc., has filed an application to commingle the Lansing "I" and Pawnee/Myrick Station producing formations at the Gerstberger Unit 1-20, located 246' from the north line and

215' from the east line of NE/4 Sec. 20-T17S-36W in Wichita County, Kansas.

Any persons who object to or protest this application shall be required to file their objections or protests with the Conservation Division of the State Corporation Commission of the State of Kansas within fifteen (15) days from the date of publication. These protests shall be filled pursuant to Commission regulations and must state specific reasons why the grant of the application may cause waste, violate correlative rights, or pollute the natural resources of the State of Kansas.

All persons interested or concerned shall take notice of the foregoing and shall govern themselves accordingly.

Landmark Resources, Inc.
4900 Woodway Drive, Suite 880
Houston, TX 77056



LEGAL PROOF OF PUBLICATION

Account #	Ad Number	Identification	PO	Amount	Cols	Lines
456101	0004674464	BEFORE THE STATE CORPORATION COMMIS		\$219.12	1	36

Attention: Heather Bain

LANDMARK RESOURCES, INC.
4900 WOODWAY DRIVE, SUITE 880
HOUSTON, TX 77056

**BEFORE THE STATE CORPORATION
COMMISSION OF THE STATE OF KANSAS
NOTICE OF FILING APPLICATION**

RE: Landmark Resources, Inc.- Application for Commingling of Production in the Gerstberger Unit 1-20 well in Wichita County, Kansas.

TO: All Oil and Gas Producers, unleased Mineral Interest Owners, Landowners, and all persons whosoever concerned.

You, and each of you, are hereby notified that Landmark Resources, Inc. has filed an application to commingle the Lansing "I" and Pawnee/Myrick Station producing formations at the Gerstberger Unit 1-20, located 246' from the north line and 215' from the east line of NE/4 Sec. 20-T17S-36W in Wichita County, Kansas.

Any persons who object to or protest this application shall be required to file their objections or protests with the Conservation Division of the State Corporation Commission of the State of Kansas within fifteen (15) days from the date of publication. These protests shall be filled pursuant to Commission regulations and must state specific reasons why the grant of the application may cause waste, violate correlative rights, or pollute the natural resources of the State of Kansas.

All persons interested or concerned shall take notice of the foregoing and shall govern themselves accordingly.

Landmark Resources, Inc.
4900 Woodway Drive, Suite 880
Houston, TX 77056

In The STATE OF KANSAS
In and for the County of Sedgwick
AFFIDAVIT OF PUBLICATION

1 Insertions

Beginning issue of: 06/17/2020

Ending issue of: 06/17/2020

STATE OF KANSAS)

.SS

County of Sedgwick)

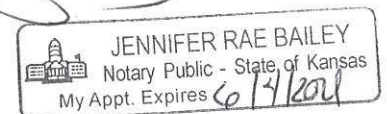
Tony Berg, of lawful age, being first duly sworn, deposeth and saith: That he is Record Clerk of The Wichita Eagle, a daily newspaper published in the City of Wichita, County of Sedgwick, State of Kansas, and having a general paid circulation on a daily basis in said County, which said newspaper has been continuously and uninterruptedly published in said County for more than one year prior to the first publication of the notice hereinafter mentioned, and which said newspaper has been entered as second class mail matter at the United States Post Office in Wichita, Kansas, and which said newspaper is not a trade, religious or fraternal publication and that a notice of a true copy is hereto attached was published in the regular and entire Morning issue of said The Wichita Eagle from 6/17/2020 to 06/17/2020.

I certify (or declare) under the penalty of perjury that the foregoing is true and correct.

(Signature of Principal Clerk)

DATED: 6/21/2020

Notary Public Sedgwick County, Kansas



AFFIDAVIT OF NOTICE SERVED

Re: Application for Commingling Production or Fluids: Landmark Resources, Inc.


Well Name: Gerstberger Unit 1-20 Legal Location: NE NE NE NE Section 20-T17S-R36W

The undersigned hereby certifies that he/she is a duly authorized agent for the applicant, and that on the 2nd day of July 2020, a true and correct copy of the application referenced above was delivered or mailed to the following parties:

NOTE: A copy of this affidavit must be served as a part of the application.

<u>Name</u>	<u>Address</u>
Landmark Resources, Inc.	4900 Woodway Drive, Suite 880 Houston, Texas 77056
Don Wilken	508 E. Highway 96, Leoti, Kansas 67861

Signed this 2nd day of July, 2020.



 Jeffrey R. Wood, President
 Applicant or Duly Authorized Agent

Subscribed and sworn to before me this 2nd day of JULY, 2020

 Notary Public

My Commission Expires: 4-11-2024

Protests may be filed by any party having a valid interest in the application. Petitions for protests shall be in writing and shall clearly identify the name and address of the Protestant and the title of the application. The petition shall include a clear and concise statement of the direct and substantial interest of the Protestant in the proceedings, including the manner in which the Protestant may be affected, and the nature, extent, character and grounds of the protest. Protestants shall serve the protests upon the applicant by mail or personal service at the same time or before the Protestant files the protest with the Conservation Division.

Conservation Division
266 N. Main St., Ste. 220
Wichita, KS 67202-1513



Phone: 316-337-6200
Fax: 316-337-6211
<http://kcc.ks.gov/>

Susan K. Duffy, Chair
Dwight D. Keen, Commissioner
Andrew J. French, Commissioner

Laura Kelly, Governor

July 20, 2020

Jeffrey R. Wood
Landmark Resources, Inc.
4900 Woodway Dr, Suite 880
Houston, TX 77056-1881

RE: Approved Commingling CO072001
Gerstberger Unit 1-20
API No. 15-203-20355-00-01

Dear Mr. Wood:

Your Application for Commingling (ACO-4) for the above described well has been reviewed and approved by the Kansas Corporation Commission (KCC) per K.A.R. 82-3-123. Notice was examined and found to be proper per K.A.R. 82-3-135a. No protest had been filed within the 15-day protest period.

Based upon the depth of the PawneeMyrick Station formation perforations, total oil production shall not exceed 200 BOPD and total gas production shall not exceed 50% of the absolute open flow (AOF).

File Form ACO-1 upon completion of the well to commingle.

Sincerely,

Rick Hestermann
Production Department