

KANSAS CORPORATION COMMISSION
OIL & GAS CONSERVATION DIVISION

TEMPORARY ABANDONMENT WELL APPLICATION

OPERATOR: License# _____
Name: _____
Address 1: _____
Address 2: _____
City: _____ State: _____ Zip: _____ + _____
Contact Person: _____
Phone:(_____) _____
Contact Person Email: _____
Field Contact Person: _____
Field Contact Person Phone: (_____) _____

API No. 15- _____
Spot Description: _____
- - - - - Sec. _____ Twp. _____ S. R. _____ E W
_____ feet from N / S Line of Section
_____ feet from E / W Line of Section
GPS Location: Lat: _____, Long: _____
Datum: NAD27 NAD83 WGS84
County: _____ Elevation: _____ GL KB
Lease Name: _____ Well #: _____
Well Type: (check one) Oil Gas OG WSW Other: _____
 SWD Permit #: _____ ENHR Permit #: _____
 Gas Storage Permit #: _____
Spud Date: _____ Date Shut-In: _____

Table with 7 columns: Conductor, Surface, Production, Intermediate, Liner, Tubing. Rows include Size, Setting Depth, Amount of Cement, Top of Cement, Bottom of Cement.

Casing Fluid Level from Surface: _____ How Determined? _____ Date: _____
Casing Squeeze(s): _____ to _____ w / _____ sacks of cement, _____ to _____ w / _____ sacks of cement. Date: _____
Do you have a valid Oil & Gas Lease? Yes No
Depth and Type: Junk in Hole at _____ (depth) Tools in Hole at _____ (depth) Casing Leaks: Yes No Depth of casing leak(s): _____
Type Completion: ALT. I ALT. II Depth of: DV Tool: _____ w / _____ sacks of cement Port Collar: _____ w / _____ sack of cement
Packer Type: _____ Size: _____ Inch Set at: _____ Feet
Total Depth: _____ Plug Back Depth: _____ Plug Back Method: _____

Geological Date:

Table with 4 columns: Formation Name, Formation Top, Formation Base, Completion Information. Rows 1 and 2.

UNDER PENALTY OF PERJURY I HEREBY ATTEST THAT THE INFORMATION CONTAINED HEREIN IS TRUE AND CORRECT TO THE BEST OF MY KNOWLEDGE


Submitted Electronically

Do NOT Write in This Space - KCC USE ONLY
Date Tested: _____ Results: _____ Date Plugged: _____ Date Repaired: _____ Date Put Back in Service: _____
Review Completed by: _____ Comments: _____
TA Approved: Yes Denied Date: _____

Mail to the Appropriate KCC Conservation Office:


Table with 3 columns: District Office, Address, Phone. Rows for District Office #1, #2, #3, #4.

Group: Liberal Wells Well: Donley A-1 (acquired on: 10/08/20 09:58:39)



Filter Type High Pass Automatic Collar Count Yes
 Manual Acoustic Velo 112.28 ft/s Manual JTS/sec 17.5439
 Time 4.252 sec
 Joints 74.8592 Jts
 Depth 2373.04 ft

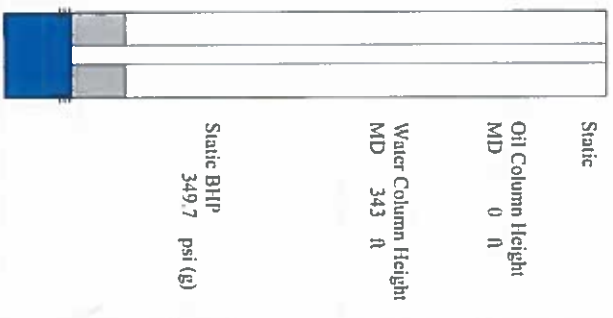
[0.5 to 1.5 (Sec)]



Analysis Method: Automatic

Group: Liberal Wells Well: Donley A-1 (acquired on: 10/08/20 09:58:39)

Production Current	Potential	Casing Pressure	Static
Oil *	BBL/D	6.1 psi (g)	Oil Column Height
Water *	BBL/D	Casing Pressure Buildup	MD 0 ft
Gas *	Mscf/D	-0.022 psi	
IPR Method	Vogel	Gas/Liquid Interface Pressure	
PBH/PSHIP	*	7.6 psi (g)	
Production Efficiency	0.0		
Oil 40 deg API		Liquid Level Depth	Water Column Height
Water 1.05 Sp.Gr.H2O		2373.04 ft	MD 343 ft
Gas 0.88 Sp.Gr.AIR		Pump Inake Depth	
		2678.00 ft	
		Formation Depth	
		2716.00 ft	
Acoustic Velocity	1116.2 ft/s		




Group: Liberal Wells Well: Donley A-1 (acquired on: 10/08/20 09:58:39)

Casing Pressure Buildup



Change in Pressure -0.05 psi PTT1249
 Change in Time 1.25 min Range 0 - ? psi

Group: Liberal Wells Well: Donley A-1 (acquired on: 10/08/20 09:58:39)



Acoustic Velocity 1116.2 ft/s Joints counted 40
 Joints Per Second 17.6056 Jts/sec Joints to liquid level 74.8592
 Depth to liquid level 2373.04 ft Filler Width 15.5439
 Automatic Collar Count Yes Time to 1st Collar 1.556 3.828

Shot @ 300 psi BP

October 13, 2020

Katherine McCurkan
Merit Energy Company, LLC
13727 Noel Road, Suite 1200
Dallas, TX 75240

Re: Temporary Abandonment
API 15-175-00309-00-00
Donley A 1
NW/4 Sec.24-32S-34W
Seward County, Kansas

Dear Katherine McCurkan:

"Your temporary abandonment (TA) application for the well listed above has been approved. In accordance with K.A.R. 82-3-111 the TA status of this well will expire 10/13/2021.

- * If you return this well to service or plug it, please notify the District Office.
- * If you sell this well you are required to file a Transfer of Operator form, T-1.
- * If the well will remain temporarily abandoned, you must submit a new TA application, CP-111, before 10/13/2021.

You may contact me at the number above if you have questions.

Very truly yours,

Michael Maier"