

KANSAS CORPORATION COMMISSION
OIL & GAS CONSERVATION DIVISION

TEMPORARY ABANDONMENT WELL APPLICATION

OPERATOR: License#
Name:
Address 1:
Address 2:
City: State: Zip:
Contact Person:
Phone:
Contact Person Email:
Field Contact Person:
Field Contact Person Phone:

API No. 15-
Spot Description:
Sec. Twp. S. R.
GPS Location: Lat: Long:
Datum: NAD27 NAD83 WGS84
County: Elevation:
Lease Name: Well #:
Well Type: Oil Gas OG WSW Other:
SWD Permit #: ENHR Permit #:
Gas Storage Permit #:
Spud Date: Date Shut-In:

Table with 7 columns: Conductor, Surface, Production, Intermediate, Liner, Tubing. Rows include Size, Setting Depth, Amount of Cement, Top of Cement, Bottom of Cement.

Casing Fluid Level from Surface: How Determined? Date:
Casing Squeeze(s): to w / sacks of cement, to w / sacks of cement. Date:
Do you have a valid Oil & Gas Lease? Yes No
Depth and Type: Junk in Hole at Tools in Hole at Casing Leaks: Yes No Depth of casing leak(s):
Type Completion: ALT. I ALT. II Depth of: DV Tool: w / sacks of cement Port Collar: w / sack of cement
Packer Type: Size: Inch Set at: Feet
Total Depth: Plug Back Depth: Plug Back Method:

Geological Date:

Table with 4 columns: Formation Name, Formation Top, Formation Base, Completion Information. Rows 1 and 2.

UNDER PENALTY OF PERJURY I HEREBY ATTEST THAT THE INFORMATION CONTAINED HEREIN IS TRUE AND CORRECT TO THE BEST OF MY KNOWLEDGE

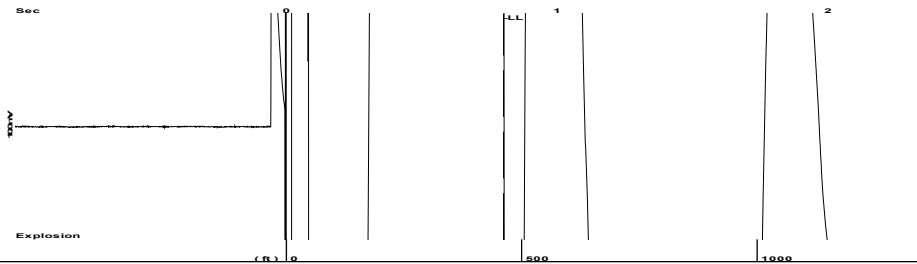
Submitted Electronically

Do NOT Write in This Space - KCC USE ONLY
Date Tested: Results: Date Plugged: Date Repaired: Date Put Back in Service:
Review Completed by: Comments:
TA Approved: Yes Denied Date:

Mail to the Appropriate KCC Conservation Office:

Table with 2 columns: Office Address, Phone. Rows for District Office #1, #2, #3, #4.

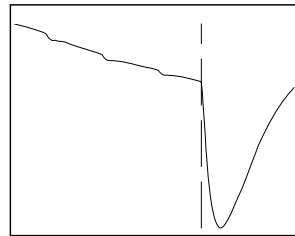
Group: MyWells Well: Finney 1-81 (acquired on: 10/22/20 11:46:33)



Time 0.802 sec
 Joints 14.8232 Jts
 Depth 461.15 ft

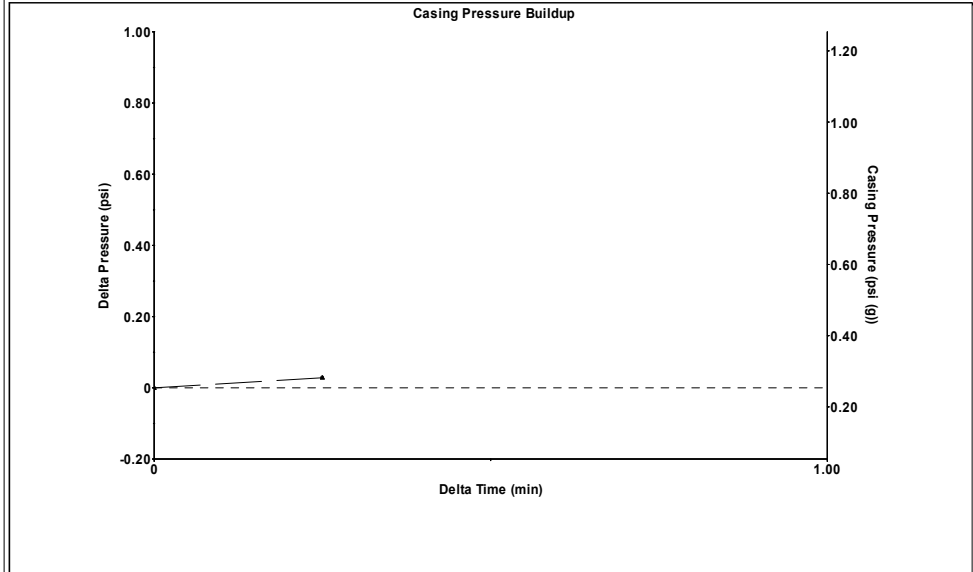
Liquid level calculated with user supplied Acoustic Velocity

Acoustic Velocity 1150 ft/s



Analysis Method: Acoustic Velocity

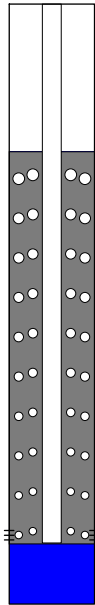
Group: MyWells Well: Finney 1-81 (acquired on: 10/22/20 11:46:33)



Change in Pressure 0.03 psi PT 12849
 Change in Time 0.25 min Range 0 - ? psi

Group: MyWells Well: Finney 1-81 (acquired on: 10/22/20 11:46:33)

Production Current	Potential	Casing Pressure	Producing
Oil - * -	0.0 BBL/D	0.3 psi (g)	
Water - * -	0.0 BBL/D	Casing Pressure Buildup	Annular Gas Flow
Gas - * -	0.0 Mscf/D	0.028 psi	0.25 min
		Gas/Liquid Interface Pressure	1 Mscf/D
IPR Method	Vogel	0.5 psi (g)	% Liquid
PBHP/SBHP	0.76		100 %
Production Efficiency	38.1	Liquid Level Depth	
		461.15 ft	
Oil 40 deg.API		Pump Intake Depth	
Water 1.05 Sp.Gr.H2O		2520.00 ft	
Gas 0.85 Sp.Gr.AIR		Formation Depth	
		2478.00 ft	
Acoustic Velocity	1150 ft/s		
		Pump Intake	
		690.7 psi (g)	
Formation Submergence		Producing BHP	
Total Gaseous Liquid Column HT (TVD)	2059 ft	677.3 psi (g)	
Equivalent Gas Free Liquid HT (TVD)	2059 ft	Static BHP	
		891.3 psi (g)	
Acoustic Test			



Group: MyWells Well: Finney 1-81 (acquired on: 10/22/20 11:46:33)

Entered Acoustic Velocity for Liquid Level depth determination

November 04, 2020

Casey Coats
Vess Oil Corporation
1700 WATERFRONT PKWY BLDG 500
WICHITA, KS 67206-6619

Re: Temporary Abandonment
API 15-015-22778-00-00
FINNEY 1 81
NW/4 Sec.29-25S-05E
Butler County, Kansas

Dear Casey Coats:

"Your temporary abandonment (TA) application for the well listed above has been approved. In accordance with K.A.R. 82-3-111 the TA status of this well will expire 11/04/2021.

- * If you return this well to service or plug it, please notify the District Office.
- * If you sell this well you are required to file a Transfer of Operator form, T-1.
- * If the well will remain temporarily abandoned, you must submit a new TA application, CP-111, before 11/04/2021.

You may contact me at the number above if you have questions.

Very truly yours,

Neal Rupp ECRS"