

KANSAS CORPORATION COMMISSION
OIL & GAS CONSERVATION DIVISION

TEMPORARY ABANDONMENT WELL APPLICATION

OPERATOR: License#
Name:
Address 1:
Address 2:
City: State: Zip:
Contact Person:
Phone:
Contact Person Email:
Field Contact Person:
Field Contact Person Phone:

API No. 15-
Spot Description:
Sec. Twp. S. R.
GPS Location: Lat: Long:
Datum: NAD27 NAD83 WGS84
County: Elevation:
Lease Name: Well #:
Well Type: Oil Gas OG WSW Other:
SWD Permit #: ENHR Permit #:
Gas Storage Permit #:
Spud Date: Date Shut-In:

Table with 7 columns: Conductor, Surface, Production, Intermediate, Liner, Tubing. Rows include Size, Setting Depth, Amount of Cement, Top of Cement, Bottom of Cement.

Casing Fluid Level from Surface: How Determined? Date:
Casing Squeeze(s): to w / sacks of cement, to w / sacks of cement. Date:
Do you have a valid Oil & Gas Lease? Yes No
Depth and Type: Junk in Hole at Tools in Hole at Casing Leaks: Yes No Depth of casing leak(s):
Type Completion: ALT. I ALT. II Depth of: DV Tool: w / sacks of cement Port Collar: w / sack of cement
Packer Type: Size: Inch Set at: Feet
Total Depth: Plug Back Depth: Plug Back Method:

Geological Date:

Table with 4 columns: Formation Name, Formation Top, Formation Base, Completion Information. Rows 1 and 2.

UNDER PENALTY OF PERJURY I HEREBY ATTEST THAT THE INFORMATION CONTAINED HEREIN IS TRUE AND CORRECT TO THE BEST OF MY KNOWLEDGE

Submitted Electronically

Do NOT Write in This Space - KCC USE ONLY
Date Tested: Results: Date Plugged: Date Repaired: Date Put Back in Service:
Review Completed by: Comments:
TA Approved: Yes Denied Date:

Mail to the Appropriate KCC Conservation Office:





Table with 3 columns: District Office #, Address, Phone. Rows 1-4.

Gabel Lease Service, Inc.
P.O. Box 405
Ness City, KS 67560

DATE	INVOICE NO.
2/4/2019	FL219-70

BILL TO
<i>Pintail Petroluem LTD</i> <i>Executive Center Bldg</i> <i>225 N. Market, Ste 300</i> <i>Wichita, KS 67202</i>

LEASE NAME	Terms	Date Completed	ORDERED BY
Schlegel #1	Net 30	02/01/19	
QUANTITY	DESCRIPTION		AMOUNT
	<i>Drove to the location. Hooked up the fluid gun and shot fluid level. It was 130 joints to fluid level. Unhooked and returned to Ness City.</i>		
1	<i>First Fluid Shot</i>		85.00T
14	<i>Miles</i>		9.80T
	<i>Subtotal</i>		94.80
	<i>Ness County - Sales Tax</i>		6.16
<i>We appreciate your business! Please make all checks payable to Gabel Lease Service, Inc. Thank you.</i>			Total \$100.96



2-1-19

Pinhole Probe
Schlagel #1

10-1-19

122

December 17, 2020

WALTER INNES PHILLIPS
Pintail Petroleum, Ltd.
225 N MARKET STE 300
WICHITA, KS 67202-2024

Re: Temporary Abandonment
API 15-135-24439-00-00
SCHLEGEL DY 1-3
SE/4 Sec.03-19S-25W
Ness County, Kansas

Dear WALTER INNES PHILLIPS:

Your application for Temporary Abandonment (TA) for the above-listed well is denied for the following reasons(s):

Needs a current fluid level shot

Pursuant to K.A.R. 82-3-111, the well must be plugged, or returned to service, or obtain temporary abandonment status by 01/16/2021.

This deadline does NOT override any compliance deadline given to you in any Commission Order.

You may contact me if you have any questions.

Sincerely,
Michael Maier
KCC DISTRICT 1