

KANSAS CORPORATION COMMISSION
OIL & GAS CONSERVATION DIVISION

TEMPORARY ABANDONMENT WELL APPLICATION

OPERATOR: License#
Name:
Address 1:
Address 2:
City: State: Zip:
Contact Person:
Phone:
Contact Person Email:
Field Contact Person:
Field Contact Person Phone:

API No. 15-
Spot Description:
Sec. Twp. S. R.
GPS Location: Lat: Long:
Datum: NAD27 NAD83 WGS84
County: Elevation:
Lease Name: Well #:
Well Type: Oil Gas OG WSW Other:
SWD Permit #: ENHR Permit #:
Gas Storage Permit #:
Spud Date: Date Shut-In:

Table with 7 columns: Conductor, Surface, Production, Intermediate, Liner, Tubing. Rows include Size, Setting Depth, Amount of Cement, Top of Cement, Bottom of Cement.

Casing Fluid Level from Surface: How Determined? Date:
Casing Squeeze(s): to w / sacks of cement, to w / sacks of cement. Date:
Do you have a valid Oil & Gas Lease? Yes No
Depth and Type: Junk in Hole at Tools in Hole at Casing Leaks: Yes No Depth of casing leak(s):
Type Completion: ALT. I ALT. II Depth of: DV Tool: w / sacks of cement Port Collar: w / sack of cement
Packer Type: Size: Inch Set at: Feet
Total Depth: Plug Back Depth: Plug Back Method:

Geological Data:

Table with 4 columns: Formation Name, Formation Top, Formation Base, Completion Information. Rows 1 and 2.

UNDER PENALTY OF PERJURY I HEREBY ATTEST THAT THE INFORMATION CONTAINED HEREIN IS TRUE AND CORRECT TO THE BEST OF MY KNOWLEDGE

Submitted Electronically

Do NOT Write in This Space - KCC USE ONLY
Date Tested: Results: Date Plugged: Date Repaired: Date Put Back in Service:
Review Completed by: Comments:
TA Approved: Yes Denied Date:

Mail to the Appropriate KCC Conservation Office:

Table with 2 columns: Office Address, Phone. Rows for District Office #1, #2, #3, #4.

Gabel Lease Service, Inc.
P.O. Box 405
Ness City, KS 67560

DATE	INVOICE NO.
12/22/2020	FL1220-38

BILL TO
Pintail Petroluem LTD Executive Center Bldg 225 N. Market, Ste 300 Wichita, KS 67202

LEASE NAME	Terms	Date Completed	ORDERED BY
Russell #1	Net 30	12-22-20	
QUANTITY	DESCRIPTION		AMOUNT
	Drove to the location. Hooked up the fluid gun and shot fluid level. It was 131 joints to fluid level. Unhooked and returned to Ness City.		
1	First Fluid Shot		85.00T
46	Miles		32.20T
	Subtotal		117.20
	Lane County - Sales Tax		8.79
We appreciate your business! Please make all checks payable to Gabel Lease Service, Inc. Thank you.			Total \$125.99

12-22-20

46 miles
Lane Co

12-22-20

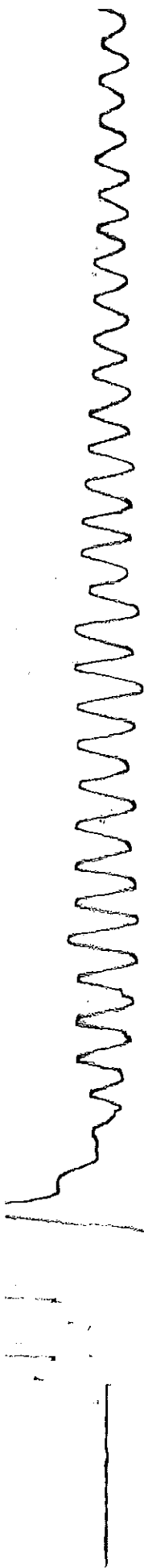
46 miles
Lane Co

Pinkal Peko
Russel #1

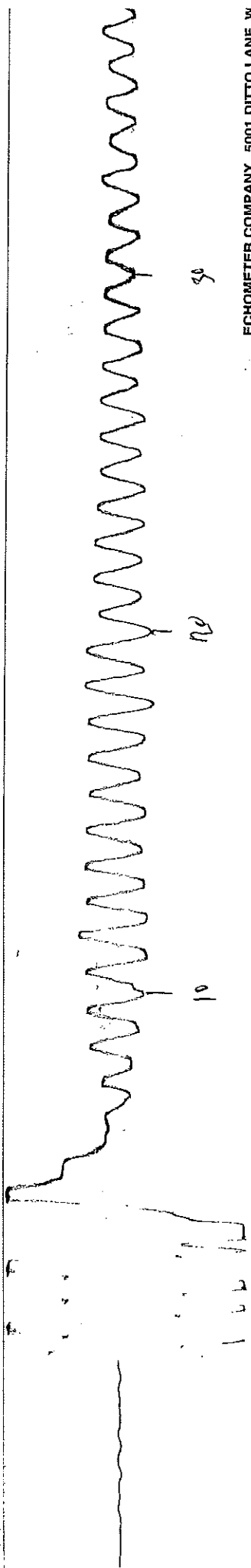
131 JTs

Pinkal Peko
Russel #1


131 JTs




ECHOMETER COMPANY 5001 DITTO LANE, WICHITA FALLS, TEXAS 76302



ECHOMETER COMPANY 5001 DITTO LANE, W



ECHOMETER COMPANY 5001 DITTO LANE, WICHITA FALLS, TEXAS 76302



1 DITTO LANE, WICHITA FALLS, TEXAS 76302

ECHOMETER COMPANY 5001 DITTO LANE, WICHITA

Printed Ref



10


80

90


111

111

ECHOMETER COMPANY 5001 DITTO LANE, WICHITA FALLS, TEXAS 76802



DITTO LANE, WICHITA FALLS, TEXAS 76802



10

131

ECHOMETER COMPANY 5001 DITTO LANE, WICHITA FALLS, TEXAS 76802

January 05, 2021

WALTER INNES PHILLIPS
Pintail Petroleum, Ltd.
225 N MARKET STE 300
WICHITA, KS 67202-2024

Re: Temporary Abandonment
API 15-101-20604-00-00
RUSSELL C 1
NW/4 Sec.07-17S-29W
Lane County, Kansas

Dear WALTER INNES PHILLIPS:

"Your temporary abandonment (TA) application for the well listed above has been approved. In accordance with K.A.R. 82-3-111 the TA status of this well will expire 01/05/2022.

- * If you return this well to service or plug it, please notify the District Office.
- * If you sell this well you are required to file a Transfer of Operator form, T-1.
- * If the well will remain temporarily abandoned, you must submit a new TA application, CP-111, before 01/05/2022.

You may contact me at the number above if you have questions.

Very truly yours,

Michael Maier"