

KANSAS CORPORATION COMMISSION
OIL & GAS CONSERVATION DIVISION

Form must be Typed
Form must be signed

TEMPORARY ABANDONMENT WELL APPLICATION

All blanks must be complete

OPERATOR: License#
Name:
Address 1:
Address 2:
City: State: Zip:
Contact Person:
Phone:
Contact Person Email:
Field Contact Person:
Field Contact Person Phone:

API No. 15-
Spot Description:
Sec. Twp. S. R.
feet from N / S Line of Section
feet from E / W Line of Section
GPS Location: Lat: , Long:
Datum: NAD27 NAD83 WGS84
County: Elevation: GL KB
Lease Name: Well #:
Well Type: (check one) Oil Gas OG WSW Other:
SWD Permit #: ENHR Permit #:
Gas Storage Permit #:
Spud Date: Date Shut-In:

Table with 7 columns: Conductor, Surface, Production, Intermediate, Liner, Tubing. Rows include Size, Setting Depth, Amount of Cement, Top of Cement, Bottom of Cement.

Casing Fluid Level from Surface: How Determined? Date:
Casing Squeeze(s): to w / sacks of cement, to w / sacks of cement. Date:
Do you have a valid Oil & Gas Lease? Yes No
Depth and Type: Junk in Hole at Tools in Hole at Casing Leaks: Yes No Depth of casing leak(s):
Type Completion: ALT. I ALT. II Depth of: DV Tool: w / sacks of cement Port Collar: w / sack of cement
Packer Type: Size: Inch Set at: Feet
Total Depth: Plug Back Depth: Plug Back Method:

Geological Data:

Table with 4 columns: Formation Name, Formation Top, Formation Base, Completion Information. Rows 1 and 2.

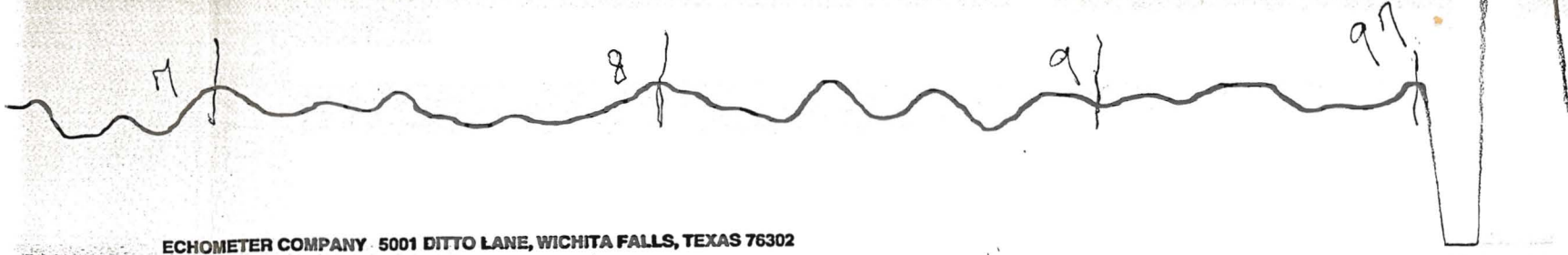
UNDER PENALTY OF PERJURY I HEREBY ATTEST THAT THE INFORMATION CONTAINED HEREIN IS TRUE AND CORRECT TO THE BEST OF MY KNOWLEDGE

Submitted Electronically

Do NOT Write in This Space - KCC USE ONLY
Date Tested: Results: Date Plugged: Date Repaired: Date Put Back in Service:
Review Completed by: Comments:
TA Approved: Yes Denied Date:

Mail to the Appropriate KCC Conservation Office:

Table with 3 columns: District Office #, Address, Phone. Includes map of Kansas with numbered districts 1-4.



ECHOMETER COMPANY 5001 DITTO LANE, WICHITA FALLS, TEXAS 76302




ECHOMETER COMPANY 5001 DITTO LANE, WICHITA FALLS, TEXAS 76302



ECHOMETER COMPANY 5001 DITTO LANE, WICHITA FALLS, TEXAS 76302

CO. NPF  
 LSE. Fanschier  
 JTS. 2 FL. 97  
 FL. LV. 3024  
 FL. In the HOLE 531  
 SPM static

10/31/17  
1:30



**STEW'S FLUID LEVELS**  
**4201 Quail Creek Drive**  
**Great Bend, Kansas 67530**  
**Phone 620-793-6186**  
**(620) 793-2826 (mobile)**  
**oilpatch@cpcis.net**


**To: NPF Energy Corp.**  
**P.O. Box 3827**  
**Tustin, California**

**Inv. # 4682**

**Date: 10/31/17**

Lease	Well	Time	Jts to Fluid	Ave. Lgth of Jt.	Fluid Level	TD	Fluid in the Hole	SPM	Joints of Tubing	Date Fluid Shot
Fanschier	1	1:30	97	31.18	3024	3555	531	Static	114	10/31/17
Ewalt	1	2:00	95.5	31.15	2975	3520	545	Static	113	10/31/17
Bahr	3	2:45	43	31.14	1339	3614	2275	Static	116	10/31/17

*Thank you for your business*

  
 \_\_\_\_\_  
*Les Stewart, Owner*

March 17, 2021

Pat H Cochran  
NPF Energy Corporation  
1310 N 11th STREET  
BOISE, ID 83702-3501

Re: Temporary Abandonment  
API 15-185-19135-00-00  
MCDONALD 1  
SE/4 Sec.03-21S-13W  
Stafford County, Kansas

Dear Pat H Cochran:

"Your temporary abandonment (TA) application for the well listed above has been approved. In accordance with K.A.R. 82-3-111 the TA status of this well will expire 03/17/2022.

- \* If you return this well to service or plug it, please notify the District Office.
- \* If you sell this well you are required to file a Transfer of Operator form, T-1.
- \* If the well will remain temporarily abandoned, you must submit a new TA application, CP-111, before 03/17/2022.

You may contact me at the number above if you have questions.

Very truly yours,

Michael Maier"