

KANSAS CORPORATION COMMISSION
OIL & GAS CONSERVATION DIVISION

TEMPORARY ABANDONMENT WELL APPLICATION

OPERATOR: License#
Name:
Address 1:
Address 2:
City: State: Zip:
Contact Person:
Phone:
Contact Person Email:
Field Contact Person:
Field Contact Person Phone:

API No. 15-
Spot Description:
Sec. Twp. S. R.
GPS Location: Lat: Long:
Datum: NAD27 NAD83 WGS84
County: Elevation:
Lease Name: Well #:
Well Type: Oil Gas OG WSW Other:
SWD Permit #: ENHR Permit #:
Gas Storage Permit #:
Spud Date: Date Shut-In:

Table with 7 columns: Conductor, Surface, Production, Intermediate, Liner, Tubing. Rows include Size, Setting Depth, Amount of Cement, Top of Cement, Bottom of Cement.

Casing Fluid Level from Surface: How Determined? Date:
Casing Squeeze(s): to w / sacks of cement, to w / sacks of cement. Date:
Do you have a valid Oil & Gas Lease? Yes No
Depth and Type: Junk in Hole at Tools in Hole at Casing Leaks: Yes No Depth of casing leak(s):
Type Completion: ALT. I ALT. II Depth of: DV Tool: w / sacks of cement Port Collar: w / sack of cement
Packer Type: Size: Inch Set at: Feet
Total Depth: Plug Back Depth: Plug Back Method:

Geological Data:

Table with 4 columns: Formation Name, Formation Top, Formation Base, Completion Information. Rows 1 and 2.

UNDER PENALTY OF PERJURY I HEREBY ATTEST THAT THE INFORMATION CONTAINED HEREIN IS TRUE AND CORRECT TO THE BEST OF MY KNOWLEDGE

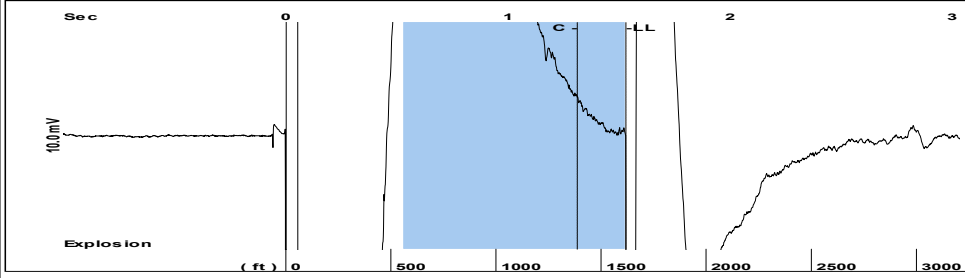
Submitted Electronically

Form with fields: Do NOT Write in This Space - KCC USE ONLY, Date Tested, Results, Date Plugged, Date Repaired, Date Put Back in Service, Review Completed by, Comments, TA Approved: Yes Denied, Date.

Mail to the Appropriate KCC Conservation Office:

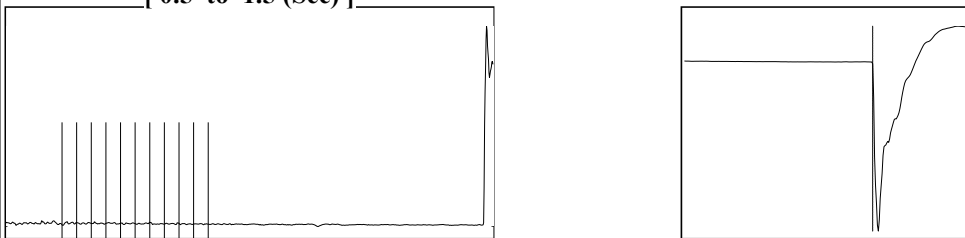
Table with 2 columns: Office Address, Phone. Rows for KCC District Office #1, #2, #3, #4.

Group: MyWells Well: Potts # 1 (acquired on: 03/29/21 11:50:25)



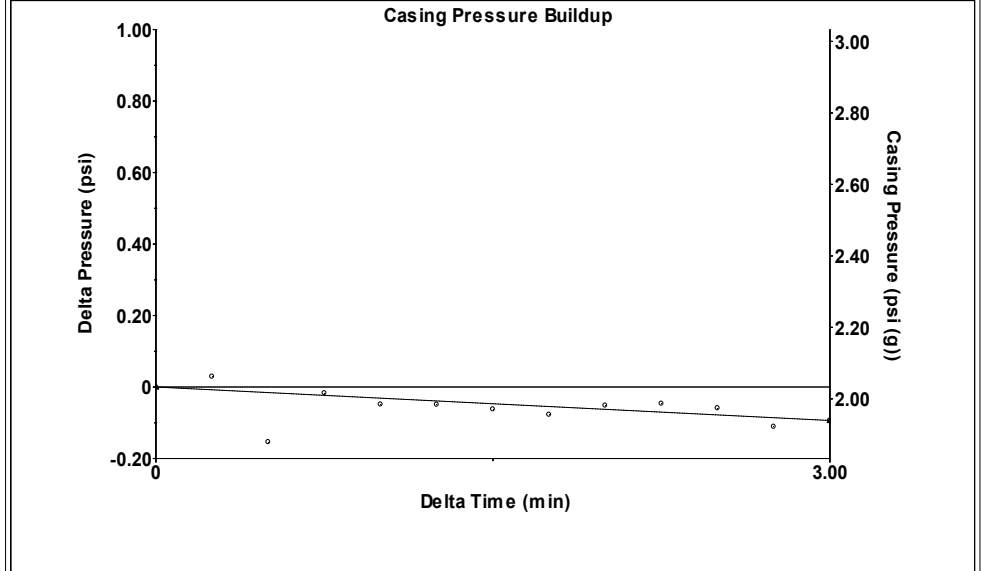
Filter Type High Pass Automatic Collar Count Yes Time 1.531 sec
 Manual Acoustic Velo2076.67 ft/s Manual JTS/sec 33.3333 Joints 51.9309 Jts
 Depth 1617.65 ft

[0.5 to 1.5 (Sec)]



Analysis Method: Automatic

Group: MyWells Well: Potts # 1 (acquired on: 03/29/21 11:50:25)



Change in Pressure -0.09 psi PT 17384
 Change in Time 3.00 min Range 0 - ? psi

Group: MyWells Well: Potts # 1 (acquired on: 03/29/21 11:50:25)

Production					
Current	Potential	Casing Pressure	2.0	psi (g)	Producing
Oil - *-	- *- BBL/D	Casing Pressure Buildup	-0.094	psi	Annular
Water - *-	- *- BBL/D	Gas/Liquid Interface Pressure	3.00	min	Gas Flow
Gas - *-	- *- Mscf/D	Gas/Liquid Interface Pressure	2.6	psi (g)	0
		Liquid Level Depth	1617.65	ft	% Liquid
		Pump Intake Depth	4190.00	ft	100 %
IPR Method	Vogel	Formation Depth	4190.00	ft	
PBHP/SBHP	- *-				
Production Efficiency	0.0				
Oil 40	deg.API				
Water 1.05	Sp.Gr.H2O				
Gas 0.55	Sp.Gr.AIR				
Acoustic Velocity	2113.19	ft/s			
Formation Submergence					
Total Gaseous Liquid Column HT (TVD)	2572	ft			
Equivalent Gas Free Liquid HT (TVD)	2572	ft			
Acoustic Test					

Group: MyWells Well: Potts # 1 (acquired on: 03/29/21 11:50:25)

33.92

Acoustic Velocity	2113.19	ft/s	Joints counted	27
Joints Per Second	33.9196	jts/sec	Joints to liquid level	51.9309
Depth to liquid level	1617.65	ft	Filter Width	31.3333
Automatic Collar Count	Yes		Time to 1st Collar	0.516
				1.312

April 13, 2021

Melody C. Fletcher
Oil Producers, Inc. of Kansas
1710 N Waterfront Pkwy
WICHITA, KS 67206-6603

Re: Temporary Abandonment
API 15-047-20083-00-00
POTTS 1
SE/4 Sec.05-24S-16W
Edwards County, Kansas

Dear Melody C. Fletcher:

"Your temporary abandonment (TA) application for the well listed above has been approved. In accordance with K.A.R. 82-3-111 the TA status of this well will expire 04/13/2022.

- * If you return this well to service or plug it, please notify the District Office.
- * If you sell this well you are required to file a Transfer of Operator form, T-1.
- * If the well will remain temporarily abandoned, you must submit a new TA application, CP-111, before 04/13/2022.

You may contact me at the number above if you have questions.

Very truly yours,

Michael Maier"