

KANSAS CORPORATION COMMISSION
OIL & GAS CONSERVATION DIVISION

TEMPORARY ABANDONMENT WELL APPLICATION

OPERATOR: License# _____
 Name: _____
 Address 1: _____
 Address 2: _____
 City: _____ State: _____ Zip: _____ + _____
 Contact Person: _____
 Phone: (_____) _____
 Contact Person Email: _____
 Field Contact Person: _____
 Field Contact Person Phone: (_____) _____

API No. 15- _____
 Spot Description: _____
 _____ - _____ - _____ - _____ Sec. _____ Twp. _____ S. R. _____ E W
 _____ feet from N / S Line of Section
 _____ feet from E / W Line of Section
 GPS Location: Lat: _____, Long: _____
(e.g. xx.xxxxx) (e.g. -xxx.xxxxx)
 Datum: NAD27 NAD83 WGS84
 County: _____ Elevation: _____ GL KB
 Lease Name: _____ Well #: _____
 Well Type: (check one) Oil Gas OG WSW Other: _____
 SWD Permit #: _____ ENHR Permit #: _____
 Gas Storage Permit #: _____
 Spud Date: _____ Date Shut-In: _____

	Conductor	Surface	Production	Intermediate	Liner	Tubing
Size						
Setting Depth						
Amount of Cement						
Top of Cement						
Bottom of Cement						

Casing Fluid Level from Surface: _____ How Determined? _____ Date: _____
 Casing Squeeze(s): _____ to _____ w / _____ sacks of cement, _____ to _____ w / _____ sacks of cement. Date: _____
(top) (bottom) (top) (bottom)
 Do you have a valid Oil & Gas Lease? Yes No
 Depth and Type: Junk in Hole at _____ Tools in Hole at _____ Casing Leaks: Yes No Depth of casing leak(s): _____
(depth) (depth)
 Type Completion: ALT. I ALT. II Depth of: DV Tool: _____ w / _____ sacks of cement Port Collar: _____ w / _____ sack of cement
(depth) (depth)
 Packer Type: _____ Size: _____ Inch Set at: _____ Feet
 Total Depth: _____ Plug Back Depth: _____ Plug Back Method: _____

Geological Data:

Formation Name	Formation Top	Formation Base	Completion Information
1. _____	At: _____	to _____ Feet	Perforation Interval _____ to _____ Feet or Open Hole Interval _____ to _____ Feet
2. _____	At: _____	to _____ Feet	Perforation Interval _____ to _____ Feet or Open Hole Interval _____ to _____ Feet

UNDER PENALTY OF PERJURY I HEREBY ATTEST THAT THE INFORMATION CONTAINED HEREIN IS TRUE AND CORRECT TO THE BEST OF MY KNOWLEDGE

Submitted Electronically

Do NOT Write in This Space - KCC USE ONLY	Date Tested: _____	Results: _____	Date Plugged: _____	Date Repaired: _____	Date Put Back in Service: _____
	Review Completed by: _____ Comments: _____				
TA Approved: <input type="checkbox"/> Yes <input type="checkbox"/> Denied Date: _____					

Mail to the Appropriate KCC Conservation Office:

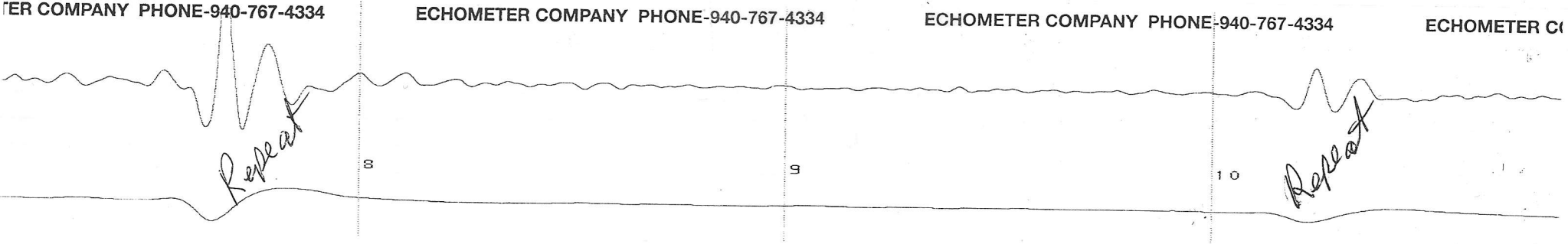

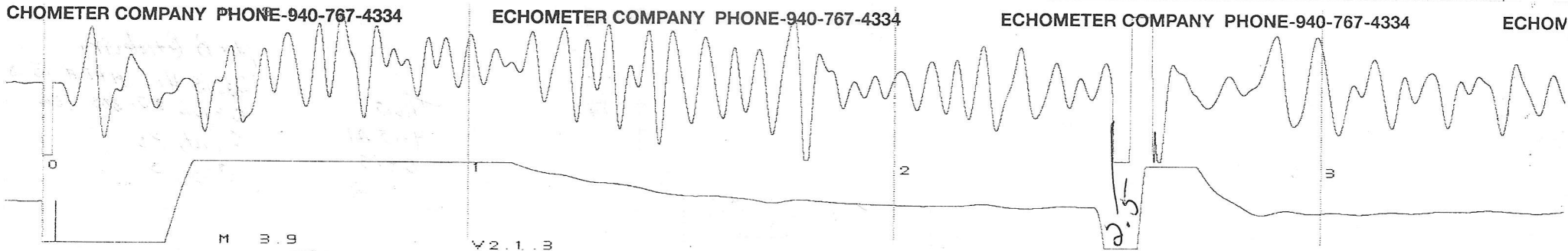
	KCC District Office #1 - 210 E. Frontview, Suite A, Dodge City, KS 67801	Phone 620.682.7933
	KCC District Office #2 - 3450 N. Rock Road, Building 600, Suite 601, Wichita, KS 67226	Phone 316.337.7400
	KCC District Office #3 - 137 E. 21st St., Chanute, KS 66720	Phone 620.902.6450
	KCC District Office #4 - 2301 E. 13th Street, Hays, KS 67601-2651	Phone 785.261.6250

PRECISION WIRELINE and TESTING
 P.O. BOX 560
 LIBERAL, KANSAS 67905-0560
 620-629-0204

PRODUCER H & B PETROLEUM
 WELL NAME DAVIS #1
 LOCATION NE NW 22-30S-35W
 COUNTY GRANT STATE KS

CSG _____ WT _____ SET @ _____ TD _____ PB _____ GL _____
 TBG _____ WT _____ SET @ _____ SN _____ PKR _____ KB _____
 PERFS _____ TO _____ TO _____ TO _____ TO _____
 PROVER _____ METER _____ TAPS _____ ORIFICE _____ PCR _____ TCR _____
 GG _____ API _____ @ _____ GM _____ RESERVOIR _____

DATE TIME OF READING	ELAP TIME HOUR	WELLHEAD PRESSURE DATA						MEASUREMENT DATA				LIQUIDS		TYPE TEST: ANNUAL _____ SPEICAL _____ ENDING DATE 4-15-21
		CSG PSIG	ΔP CSG	TBG PSIG	ΔP TBG	BHP PSIG	ΔP BHP	PRESS PSIG	DIFF.	TEMP	Q MCFD	COND BBLs.	WATER BBLs.	
THURSDAY														REMARKS PERTINENT TO TEST DATA QUALITY
4-15-21														API# 15-067-20328-00-00
0915		0												CONDUCT LIQUID LEVEL DETERMINATION TEST
														SHOT SECONDS DISTANCE
														# TO FLUID TO FLUID
														1 2.5 1403'
														2 2.5 1403'

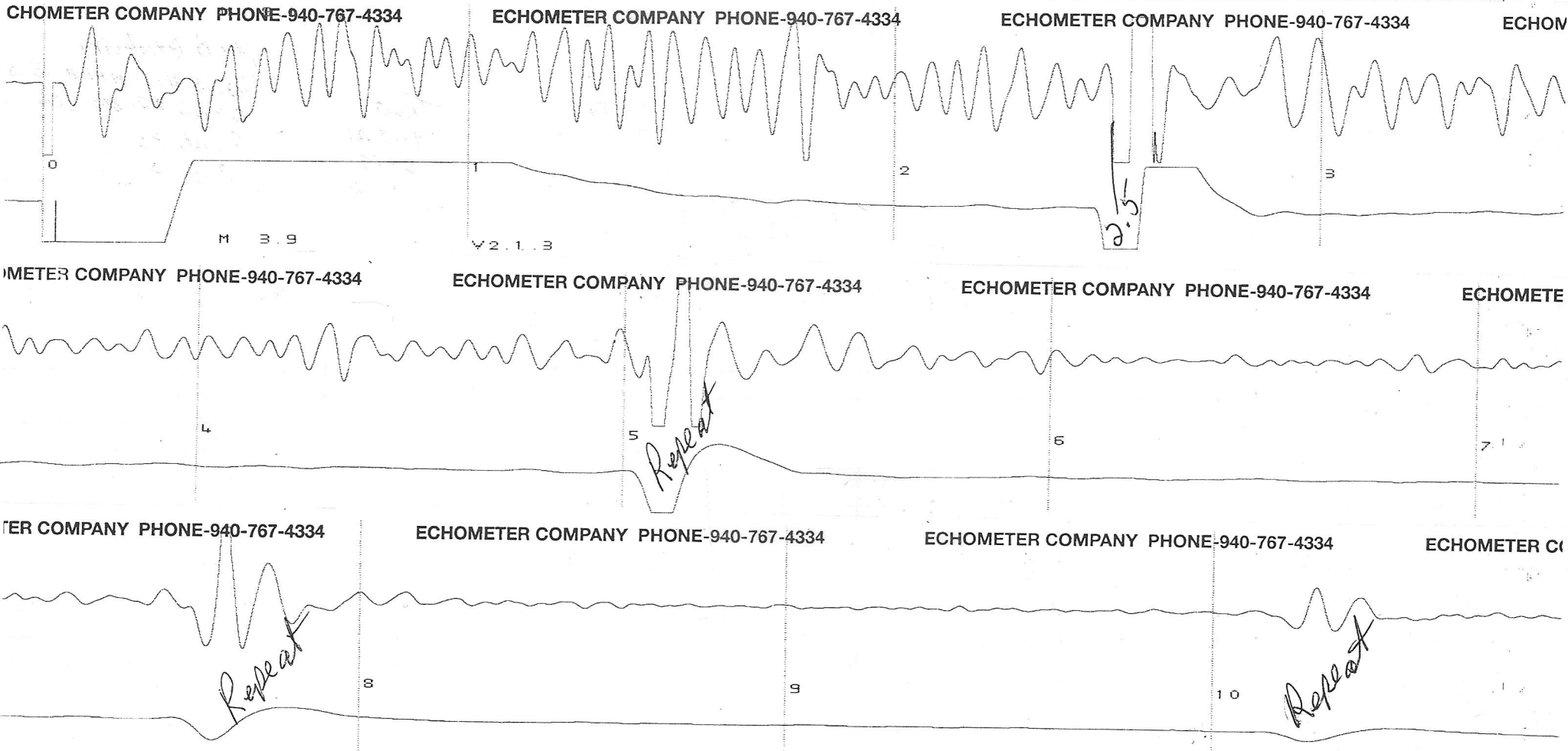


PRECISION WIRELINE and TESTING
 P.O. BOX 560
 LIBERAL, KANSAS 67905-0560
 620-629-0204

PRODUCER H & B PETROLEUM
 WELL NAME DAVIS #1
 LOCATION NE NW 22-30S-35W
 COUNTY GRANT STATE KS

CSG _____ WT _____ SET @ _____ TD _____ PB _____ GL _____
 TBG _____ WT _____ SET @ _____ SN _____ PKR _____ KB _____
 PERFS _____ TO _____ TO _____ TO _____ TO _____
 PROVER _____ METER _____ TAPS _____ ORIFICE _____ PCR _____ TCR _____
 GG _____ API _____ @ _____ GM _____ RESERVOIR _____

DATE TIME OF READING	ELAP TIME HOUR	WELLHEAD PRESSURE DATA						MEASUREMENT DATA				LIQUIDS		TYPE TEST: ANNUAL _____ SPEICAL _____ ENDING DATE 4-15-21	
		CSG PSIG	Δ P CSG	TBG PSIG	Δ P TBG	BHP PSIG	Δ P BHP	PRESS PSIG	DIFF.	TEMP	Q MCFD	COND BBLs.	WATER BBLs.		
THURSDAY															REMARKS PERTINENT TO TEST DATA QUALITY
4-15-21															API# 15-067-20328-00-00
0915		0													CONDUCT LIQUID LEVEL DETERMINATION TEST
															SHOT SECONDS DISTANCE
															# TO FLUID TO FLUID
															1 2.5 1403'
															2 2.5 1403'



Conservation Division
District Office No. 1
210 E. Frontview, Suite A
Dodge City, KS 67801



Phone: 620-682-7933
<http://kcc.ks.gov/>

Andrew J. French, Chairperson
Dwight D. Keen, Commissioner
Susan K. Duffy, Commissioner

Laura Kelly, Governor

April 20, 2021

Mike Hammersmith
H & B Petroleum Corp.
PO BOX 1305
HUTCHINSON, KS 67504-1305

Re: Temporary Abandonment
API 15-067-20328-00-00
DAVIS 1
NW/4 Sec.22-30S-35W
Grant County, Kansas

Dear Mike Hammersmith:

Your application for Temporary Abandonment (TA) for the above-listed well is denied for the following reasons(s):

Lack of Lease

Pursuant to K.A.R. 82-3-111, the well must be plugged, or returned to service, or obtain temporary abandonment status by 05/20/2021.

This deadline does NOT override any compliance deadline given to you in any Commission Order.

You may contact me if you have any questions.

Sincerely,
Michael Maier
KCC DISTRICT 1