

KANSAS CORPORATION COMMISSION  
OIL & GAS CONSERVATION DIVISION

Form T-1  
April 2019  
Form must be Typed  
Form must be Signed  
All blanks must be Filled

**REQUEST FOR CHANGE OF OPERATOR  
TRANSFER OF INJECTION OR SURFACE PIT PERMIT**

Form KSONA-1, Certification of Compliance with the Kansas Surface Owner Notification Act,  
MUST be submitted with this form.

Check applicable boxes:

- Oil Lease: No. of Oil Wells \_\_\_\_\_ \*\*
- Gas Lease: No. of Gas Wells \_\_\_\_\_ \*\*
- Gas Gathering System: \_\_\_\_\_
- Saltwater Disposal Well - Permit No.: \_\_\_\_\_  
Spot Location: \_\_\_\_\_ feet from  N /  S Line  
\_\_\_\_\_ feet from  E /  W Line
- Enhanced Recovery Project Permit No.: \_\_\_\_\_  
Entire Project:  Yes  No  
Number of Injection Wells \_\_\_\_\_ \*\*

Field Name: \_\_\_\_\_

**\*\* Side Two Must Be Completed.**

Effective Date of Transfer: \_\_\_\_\_

KS Dept of Revenue Lease No.: \_\_\_\_\_

Lease Name: \_\_\_\_\_

\_\_\_\_ - \_\_\_\_ - \_\_\_\_ - \_\_\_\_ Sec. \_\_\_\_ Twp. \_\_\_\_ R.  E  W

Legal Description of Lease: \_\_\_\_\_

County: \_\_\_\_\_

Production Zone(s): \_\_\_\_\_

Injection Zone(s): \_\_\_\_\_

Surface Pit Permit No.: \_\_\_\_\_  
(API No. if Drill Pit, WO or Haul)

\_\_\_\_\_ feet from  N /  S Line of Section

\_\_\_\_\_ feet from  E /  W Line of Section

Type of Pit:  Emergency  Burn  Settling  Haul-Off  Workover  Drilling

Past Operator's License No. \_\_\_\_\_

Contact Person: \_\_\_\_\_

Past Operator's Name & Address: \_\_\_\_\_

Phone: \_\_\_\_\_

Title: \_\_\_\_\_

Signature: \_\_\_\_\_

New Operator's License No. \_\_\_\_\_

Contact Person: \_\_\_\_\_

New Operator's Name & Address: \_\_\_\_\_

Phone: \_\_\_\_\_

New Operator's Email: \_\_\_\_\_

Date: \_\_\_\_\_

Title: \_\_\_\_\_

Signature: \_\_\_\_\_

**Acknowledgment of Transfer:** The above request for transfer of injection authorization, surface pit permit # \_\_\_\_\_ has been noted, approved and duly recorded in the records of the Kansas Corporation Commission. This acknowledgment of transfer pertains to Kansas Corporation Commission records only and does not convey any ownership interest in the above injection well(s) or pit permit.

\_\_\_\_\_ is acknowledged as  
the new operator and may continue to inject fluids as authorized by

Permit No.: \_\_\_\_\_ . Recommended action: \_\_\_\_\_

Date: \_\_\_\_\_

Authorized Signature

\_\_\_\_\_ is acknowledged as  
the new operator of the above named lease containing the surface pit

permitted by No.: \_\_\_\_\_ .

Date: \_\_\_\_\_

Authorized Signature

DISTRICT \_\_\_\_\_ EPR \_\_\_\_\_ PRODUCTION \_\_\_\_\_ UIC \_\_\_\_\_





KANSAS CORPORATION COMMISSION  
OIL & GAS CONSERVATION DIVISION

Form KSONA-1

July 2014

Form Must Be Typed

Form must be Signed

All blanks must be Filled

**CERTIFICATION OF COMPLIANCE WITH THE  
KANSAS SURFACE OWNER NOTIFICATION ACT**

*This form must be submitted with all Forms C-1 (Notice of Intent to Drill); CB-1 (Cathodic Protection Borehole Intent); T-1 (Request for Change of Operator Transfer of Injection or Surface Pit Permit); and CP-1 (Well Plugging Application). Any such form submitted without an accompanying Form KSONA-1 will be returned.*

Select the corresponding form being filed:  C-1 (Intent)  CB-1 (Cathodic Protection Borehole Intent)  T-1 (Transfer)  CP-1 (Plugging Application)

OPERATOR: License # \_\_\_\_\_

Name: \_\_\_\_\_

Address 1: \_\_\_\_\_

Address 2: \_\_\_\_\_

City: \_\_\_\_\_ State: \_\_\_\_\_ Zip: \_\_\_\_\_ + \_\_\_\_\_

Contact Person: \_\_\_\_\_

Phone: ( \_\_\_\_\_ ) \_\_\_\_\_ Fax: ( \_\_\_\_\_ ) \_\_\_\_\_

Email Address: \_\_\_\_\_

Well Location:

\_\_\_\_ - \_\_\_\_ - \_\_\_\_ - \_\_\_\_ Sec. \_\_\_\_ Twp. \_\_\_\_ S. R. \_\_\_\_  East  West

County: \_\_\_\_\_

Lease Name: \_\_\_\_\_ Well #: \_\_\_\_\_

*If filing a Form T-1 for multiple wells on a lease, enter the legal description of the lease below:*

**Surface Owner Information:**

Name: \_\_\_\_\_

Address 1: \_\_\_\_\_

Address 2: \_\_\_\_\_

City: \_\_\_\_\_ State: \_\_\_\_\_ Zip: \_\_\_\_\_ + \_\_\_\_\_

*When filing a Form T-1 involving multiple surface owners, attach an additional sheet listing all of the information to the left for each surface owner. Surface owner information can be found in the records of the register of deeds for the county, and in the real estate property tax records of the county treasurer.*

*If this form is being submitted with a Form C-1 (Intent) or CB-1 (Cathodic Protection Borehole Intent), you must supply the surface owners and the KCC with a plat showing the predicted locations of lease roads, tank batteries, pipelines, and electrical lines. The locations shown on the plat are preliminary non-binding estimates. The locations may be entered on the Form C-1 plat, Form CB-1 plat, or a separate plat may be submitted.*

**Select one of the following:**

- I certify that, pursuant to the Kansas Surface Owner Notice Act (House Bill 2032), I have provided the following to the surface owner(s) of the land upon which the subject well is or will be located: 1) a copy of the Form C-1, Form CB-1, Form T-1, or Form CP-1 that I am filing in connection with this form; 2) if the form being filed is a Form C-1 or Form CB-1, the plat(s) required by this form; and 3) my operator name, address, phone number, fax, and email address.
- I have not provided this information to the surface owner(s). I acknowledge that, because I have not provided this information, the KCC will be required to send this information to the surface owner(s). To mitigate the additional cost of the KCC performing this task, I acknowledge that I must provide the name and address of the surface owner by filling out the top section of this form and that I am being charged a \$30.00 handling fee, payable to the KCC, which is enclosed with this form.

*If choosing the second option, submit payment of the \$30.00 handling fee with this form. If the fee is not received with this form, the KSONA-1 form and the associated Form C-1, Form CB-1, Form T-1, or Form CP-1 will be returned.*

I hereby certify that the statements made herein are true and correct to the best of my knowledge and belief.

Date: \_\_\_\_\_ Signature of Operator or Agent: \_\_\_\_\_ Title: \_\_\_\_\_

**ASSIGNMENT, BILL OF SALE AND CONVEYANCE**

STATE OF KANSAS           §  
  §                                   KNOW ALL MEN BY THESE PRESENTS  
COUNTY OF COMANCHE   §

THAT, **LASSO HOLDING LLC**, a Kansas limited liability company, whose mailing address is P.O. Box 465, 1125 South Main Street, Chase, Kansas 67524-0465, Bruce D. Kelso, Managing Member; **KELSO OIL AND GAS, INC.**, a Kansas corporation, whose mailing address is P.O. Box 467, 1119 South Main Street, Chase, Kansas 67524-0467, Mike D. Kelso, President; **CURTIS D. KELSO**, an individual, whose mailing address is P.O. Box 209, Chase, Kansas 67524-0209; **JOHN D. MCCARROLL & JEANNE B. MCCARROLL REVOCABLE LIVING TRUST, DATED APRIL 25, 1995**, whose address is 1440 FM 2931, Suite A, Aubrey, Texas 76227, John D. McCarroll and Jeanne B. McCarroll, Co-Trustees; **LEWIS FAMILY RESOURCES, LTD**, whose address is P.O. Box 995, Gainesville, Texas 76241, Gary Dale Lewis, President; and **INTEGRITY CPAC OIL AND GAS, LLC**, whose address is 424 Cocopa Drive, Gainesville, Texas 76240, Cliff Stover, Managing Member (hereinafter referred to as "Assignors") for and in consideration of the sum of One Hundred Dollars (\$100.00) cash and other good and valuable consideration to Assignors in hand paid by **STRATAKAN EXPLORATION, LLC**, a Kansas limited liability company whose address is 100 South Main Street, Plainville, Kansas 67663, Justin Prater, Managing Member (hereinafter referred to as "Assignee"), the receipt and sufficiency of all consideration being hereby acknowledged, has GRANTED, TRANSFERRED, ASSIGNED, and CONVEYED and does hereby GRANT, TRANSFER, ASSIGN, and CONVEY unto Assignee, subject to the terms and provisions hereinafter stated, all of its right title and interest in and to: (i) the wells listed on the attached Exhibit "A" including, but not limited to, the casing and tubing therein and all downhole and wellhead equipment, and all surface equipment (hereinafter referred to as the "Wells") and all ROW's and agreements existing as of the Effective Time (hereinafter defined); (ii) all of Assignors's right, title and interest in and to all oil and gas leases, ROW's, easements, and agreements listed on Exhibit "B" insofar as the same cover the wells listed on Exhibit "A" (the "Leases") and (iii) all oil, gas, well gas, casinghead gas, condensate, and components of any of them (hereinafter referred to as "Hydrocarbons") produced therefrom on or after the Effective Time; situated in **Comanche County, Kansas** (collectively the Wells, Leases Hydrocarbons and Surface Interests referred to herein as the "Properties") as of the Effective Time.

TO HAVE AND TO HOLD the Properties, subject to the following terms and conditions:

1. Existing Agreements. This Assignment is made in accordance with and is subject to the terms, covenants and conditions contained in all of the assignments or other instruments or agreements of record that are disclosed and provided by Assignors to Assignee prior to the Effective Time and pertain to the Properties and all contractually binding arrangements of record or disclosed by Assignors to Assignee prior to the Effective Time to which the Properties may be subject and which will be binding on the Properties or Assignee on and after the Effective Time.
  
2. Assumption of Obligations. Assignee hereby assumes and agrees to perform and be bound by all provisions of the Leases and all contractual duties and obligations of Assignors as owner of the Properties to the extent that the same are valid and subsisting on the Effective Time. From and after the Effective Time, Assignee assumes and agrees to timely pay and perform its proportionate share of all duties, obligations, covenants and liabilities under the Leases relating to the ownership, use or operation of the Properties, including without limitation all express or implied covenants and obligations imposed upon the lessee under the terms and conditions of the Leases. Furthermore, Assignee expressly assumes, from and after the Effective Time, any and all

obligations and liabilities associated with the Properties, including but not limited to restoration of the surface and plugging and abandonment operations in accordance with the rules of the Kansas Corporation Commission, regardless of whether such surface restoration and plugging and abandonment operations arose prior to the Effective Time.

3. **INDEMNITY.** ASSIGNEE SHALL FULLY PROTECT, INDEMNIFY AND DEFEND ASSIGNORS, ITS AFFILIATES AND THEIR RESPECTIVE OFFICERS, AGENTS AND/OR EMPLOYEES AND HOLD THEM HARMLESS FROM ALL CLAIMS, DEMANDS, NOTICES, SUITS, CAUSES OF ACTION, LOSSES, DAMAGES, LIABILITIES, FINES, PENALTIES, COSTS AND EXPENSES, REASONABLE ATTORNEY FEES, AND UNIT COSTS, INCLUDING BUT NOT LIMITED TO AD VALOREM, PRODUCTION, SEVERANCE OR EXCISE TAXES AND ROYALTIES ATTRIBUTABLE TO ASSIGNEE'S OWNERSHIP AND OPERATION OF THE PROPERTIES ATTRIBUTABLE TO THE PERIOD ON AND AFTER THE EFFECTIVE TIME. AND (B) ASSIGNEE'S OBLIGATIONS RELATED TO SURFACE RESTORATION AND PLUGGING AND ABANDONMENT OPERATIONS ARISING BEFORE OR AFTER THE EFFECTIVE TIME.

4. **NO WARRANTY.** THIS ASSIGNMENT IS MADE WITHOUT REPRESENTATION OR WARRANTY OF ANY KIND WHATSOEVER, EXPRESS, STATUTORY, IMPLIED OR OTHERWISE. ASSIGNORS MAKES NO, AND EXPRESSLY DISCLAIMS AND NEGATES ANY, REPRESENTATION OR WARRANTY, EXPRESS OR IMPLIED, AS TO TITLE TO ANY OF THE PROPERTIES.

5. **DISCLAIMER OF WARRANTIES OF MERCHANTABILITY AND FITNESS FOR A PARTICULAR PURPOSE.** THE PROPERTIES COVERED HEREBY ARE USED AND ARE SOLD ON AS "AS IS WHERE IS" BASIS WITH ALL FAULTS, IF ANY. ASSIGNEE ACKNOWLEDGES, PRIOR TO ITS ACCEPTANCE OF THIS ASSIGNMENT, BILL OF SALE AND CONVEYANCE, THAT ASSIGNEE HAS BEEN GIVEN ADEQUATE AND TIMELY ACCESS TO INSPECT THE PROPERTIES. ASSIGNORS SHALL HAVE NO LIABILITY TO ASSIGNEE FOR ANY CLAIMS, LOSS OR DAMAGE CAUSED OR ALLEGED TO BE CAUSED DIRECTLY OR INDIRECTLY, INCIDENTALLY OR CONSEQUENTIALLY, BY THE PROPERTIES OR THE MECHANICAL INTEGRITY OF ANY PART THEREOF, BY ANY INADEQUACY THEREOF OR THEREWITH, ARISING IN STRICT LIABILITY OR OTHERWISE, OR IN ANY WAY RELATED TO OR ARISING OUT OF THIS ASSIGNMENT. ASSIGNORS MAKE NO EXPRESS OR IMPLIED WARRANTIES OF ANY KIND, INCLUDING THOSE OF MERCHANTABILITY AND FITNESS FOR A PARTICULAR PURPOSE WITH RESPECT TO THE PROPERTIES AND EXPRESSLY DISCLAIMS ANY WARRANTIES WITH RESPECT THERETO.

6. **Entire Agreement.** This Assignment supersedes all prior and contemporaneous negotiations, understandings, letters of intent and agreements between the parties relating to the assignment of the Properties and constitutes the entire agreement between parties.

7. **Amendments and Severability.** This Assignment may not be modified supplemented or changed except in writing duly executed by both parties. If any provision of this Assignment is found by any court of competent jurisdiction to be invalid or unenforceable, the provision will be deemed modified to the extent necessary to make it valid or enforceable, and if it cannot be so modified, it will be deemed deleted and the remainder of this Assignment will not be affected thereby.

The provisions hereof shall be binding upon the parties hereto and their respective heirs, personal representatives, successors and assigns.

IN WITNESS WHEREOF, the undersigned have executed this instrument on the date(s) of the acknowledgements annexed hereto, but effective for all purposes as of **December 1, 2020** (the "Effective Time").

*Signature Pages Follows*




ASSIGNOR: **LASSO HOLDING LLC**  
(25.0% WI)

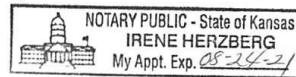
By: 

Name: Bruce D. Kelso  
Title: Managing Member

STATE OF KANSAS                   §  
   §  
COUNTY OF RICE                 §

This instrument was acknowledged before me on this 9<sup>th</sup> day of December, 2020 by Bruce D. Kelso, Managing Member, on behalf of Lasso Holding LLC.

  
Notary Public



Commission Expires: 08-24-2021

Commission No. 1031417



ASSIGNOR: **KELSO OIL AND GAS, INC.**  
(25.0% WI)

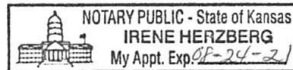
By: *Mike D. Kelso*

Name: Mike D. Kelso  
Title: Managing Member

STATE OF KANSAS                    §  
   §  
COUNTY OF RICE                   §

This instrument was acknowledged before me on this 8<sup>th</sup> day of December, 2020 by Mike D. Kelso, President, on behalf of Kelso Oil and Gas, Inc.

*Irene Herzberg*  
Notary Public



Commission Expires: 08-24-2021

Commission No. 1031417

ASSIGNOR: **CURTIS D. KELSO**  
(25.0% WI)

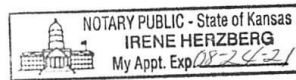
By: *Curtis D. Kelso*

Name: Curtis D. Kelso  
Title: Individual

STATE OF KANSAS                    §  
   §  
COUNTY OF RICE                   §

This instrument was acknowledged before me on this 8<sup>th</sup> day of December, 2020 by Curtis D. Kelso, an individual.

*Irene Herzberg*  
Notary Public



Commission Expires: 08-24-2021

Commission No. 1031417


ASSIGNOR: **LEWIS FAMILY RESOURCES, LTD**  
(12.5% WI)

By: *Gary Dale Lewis*

Name: Gary Dale Lewis  
Title: President

STATE OF TEXAS                   §  
   §  
COUNTY OF COOKE               §


This instrument was acknowledged before me on this 24<sup>th</sup> day of December, 2020 by Gary Dale Lewis, President, on behalf of Lewis Family Resources, LTD.



*Karen Talley*  
Notary Public

Commission Expires: 12-4-2021

Commission No. 2211243



*[Faint, illegible handwritten text]*


ASSIGNOR: **INTEGRITY CPAC OIL AND GAS, LLC**  
(12.5% WI)

By: *[Signature]*

Name: Cliff Stover  
Title: Managing Member

STATE OF Texas §  
COUNTY OF Cooke §

This instrument was acknowledged before me on this 4<sup>th</sup> day of December, 2020 by Cliff Stover, Managing Member, on behalf of Integrity CPAC Oil and Gas, LLC.



*[Signature]*  
Notary Public

Commission Expires: 12/10/2022

Commission No. 13182071-5



Faint, illegible text at the top of the page, possibly a header or title.

*[Handwritten signature]*

Faint text below the first signature, possibly a name or title.

*[Handwritten signature]*


Faint text below the second signature.

NOTARY PUBLIC

STATE OF TEXAS

Faint, illegible text in the middle section of the document.

*[Handwritten signature]*



Faint text below the notary seal.

Faint text below the previous line.

Faint text at the bottom of the page, possibly a footer or concluding remarks.

**EXHIBIT "A"**

Attached to and made a part of that Assignment, Bill of Sale and Conveyance from LASSO HOLDING LLC, KELSO OIL AND GAS, INC., CURTIS D. KELSO, JOHN D. MCCARROLL & JEANNE B. MCCARROLL REVOCABLE LIVING TRUST, DATED APRIL 25, 1995, LEWIS FAMILY RESOURCES, LTD, and INTEGRITY CPAC OIL AND GAS, LLC. as Assignors, to STRATAKAN EXPLORATION, LLC, as Assignee, dated effective as of the Effective Time.

WELL ID	WELL NAME	NEW OPERATOR	STATE	COUNTY	SURFACE HOLE LOCATION	API	ASSIGNED WI	PRODUCES FROM SECTION(S)
127084	KERSTETTER 3120 1-25H	STRATAKAN EXPLORATION, LLC	KANSAS	COMANCHE	25-T31S-R20W	15-033-21581-0100	100.0%	24 & 25-T31S-R20W
127085	*KERSTETTER 3120 2-25H	STRATAKAN EXPLORATION, LLC	KANSAS	COMANCHE	36-T31S-R20W	15-033-21648-0100	100.0%	24 & 25-T31S-R20W
127086	KERSTETTER 3120 3-25H	STRATAKAN EXPLORATION, LLC	KANSAS	COMANCHE	25-T31S-R20W	15-033-21701-0100	100.0%	25-T31S-R20W
127087	KERSTETTER 3120 4-25H	STRATAKAN EXPLORATION, LLC	KANSAS	COMANCHE	25-T31S-R20W	15-033-21704-0100	100.0%	25-T31S-R20W

**ATTENTION KCC.TI APPROVAL:** \*KERSTETTER 3120 2-25H does not produce from 36-T31S-R20W. The surface hole location is located in 36-T31S-R20W and the horizontal well was drilled to the north into sections 25 and 24 and was only perforated and produces from 24 & 25-T31S-R20W. The bottom hole location for the KERSTETTER 3120 2-25H is in 24-T31S-R20W. Therefore, there is no oil and gas lease for 36-T31S-R20W being assigned in this assignment because this well does not produce from section 36 even though the surface hole location is located in section 36.

The Dixie SWD #1-25 wellbore, SWD pipelines, powerlines, electric, easements, ROW's, surface facilities, pad and surface land are not being assigned or transferred in this assignment.

**END OF EXHIBIT "A"**



**EXHIBIT "B"**

Attached to and made a part of that Assignment, Bill of Sale and Conveyance from LASSO HOLDING LLC, KEISO OIL AND GAS, INC., CURTIS D. KEISO, JOHN D. MCCARROLL & JEANNE B. MCCARROLL REVOCABLE LIVING TRUST, DATED APRIL 25, 1995, LEWIS FAMILY RESOURCES, LTD, and INTEGRITY CPAC OIL AND GAS, LLC, as Assignors, to STRATAKAN EXPLORATION, LLC, as Assignee, dated effective as of the Effective Time.

Lease Unit Description: All of 25-T31S-R20W and the S2 of the S2 of 24-T31S-R20W and the NW/4 of the SW/4 of 24-T31S-R20W in Comanche County, Kansas.

LEASE NO	LESSOR	LESSEE	LEASE DATE	BOOK	PAGE	STATE	COUNTY	LEGAL	LEGAL DESC
901*(KS003451-000	JUDITH A. KERSTETTER, A MARRIED WOMAN DEALING WITH HER SOLE AND SEPARATE PROPERTY	SANDRIDGE EXPLORATION AND PRODUCTION, LLC	11/03/2010	113	403	KS	COMANCHE	T031S-R020W-024	T031S-R020W: SEC 24: A TRACT OF LAND LOCATED IN THE SOUTH HALF OF SECTION 24 AND IN THE NORTH HALF OF SECTION 25, TOWNSHIP 31 SOUTH, RANGE 20 WEST OF THE 6TH P.M., MORE FULLY DESCRIBED AS FOLLOWS: COMMENCING AT THE NORTHEAST CORNER OF THE NORTHEAST QUARTER OF SECTION 25; THENCE NORTH 89° 43'19" WEST ALONG THE NORTH LINE OF SAID NORTHEAST QUARTER FOR 2,541.82 FEET TO THE TRUE POINT OF BEGINNING; THENCE SOUTH 0° 41'9" EAST FOR 220.03 FEET; THENCE SOUTH 87° 18'30" WEST FOR 108.39 FEET; THENCE SOUTH 1° 03'47" WEST FOR 580.03 FEET; THENCE SOUTH 67° 30'35" WEST FOR 404.62 FEET; THENCE NORTH 38° 31'54" WEST FOR 526.82 FEET; THENCE NORTH 63° 16'27" EAST FOR 437.01 FEET; THENCE NORTH 5° 16'33" WEST FOR 345.91 FEET TO A POINT ON THE NORTH LINE OF THE NORTHEAST QUARTER OF SAID SECTION 25; THENCE CONTINUING NORTH 5° 16'33" WEST INTO THE SOUTHWEST QUARTER OF SAID SECTION 24 FOR 18.65 FEET; THENCE SOUTH 89° 20'44" EAST FOR 356.61 FEET TO A POINT ON THE EAST LINE OF THE SOUTHWEST QUARTER OF SAID SECTION 24, SAID POINT BEING 16.22 FEET NORTH OF THE SOUTHEAST CORNER OF THE SOUTHWEST QUARTER OF SAID SECTION 24; THENCE CONTINUING SOUTH 89° 20'44" EAST INTO THE SOUTHEAST QUARTER OF

901*KS003619-000	JUDITH A. KERSTETTER IN TRUST, AS TRUSTEE OF THE JUDITH A. KERSTETTER TRUST OF 2002	SANDRIDGE EXPLORATION AND PRODUCTION, LLC	11/03/2010	113	417	KS	COMANCHE T031S-R020W-025 AND 024	<p>SAID SECTION 24 FOR 105.69 FEET; THENCE SOUTH 0° 41'09" EAST FOR 15.53 FEET TO THE POINT OF BEGINNING, CONTAINING 10.22 ACRES, MORE OR LESS.</p> <p>T031S-R020W: SEC 25 AND 024: ALL SECTION 25, TOWNSHIP 31 SOUTH, RANGE 20W AND W/2 SW/4, SE/4 SW/4 OF SECTION 24, TOWNSHIP 31 SOUTH, RANGE 20 WEST AND A TRACT OF LAND LOCATED IN THE SE/4 OF SECTION 24, TOWNSHIP 31 SOUTH, RANGE 20 WEST OF THE SIXTH PRINCIPAL MERIDIAN, COMANCHE COUNTY, KANSAS MORE FULLY DESCRIBED AS FOLLOWS: BEGINNING AT THE SOUTHEAST CORNER OF THE SE/4 OF SAID SECTION 24, SAID POINT BEING THE TRUE POINT OF BEGINNING; THENCE ON AN ASSUMED BEARING OF NORTH 89°43'19" WEST ALONG THE SOUTH LINE OF SAID SE/4 FOR 2,541.82 FEET THENCE NORTH 0°41'09" WEST FOR 15.53 FEET; THENCE NORTH 89°20'44" WEST FOR 105.69 FEET TO A POINT ON THE WEST LINE OF SAID SE/4, SAID POINT BEING 16.22 FEET NORTH OF THE SOUTHWEST CORNER OF SAID SE/4, THENCE NORTH 1°13'03" EAST ALONG THE WEST LINE OF SAID SE/4 FOR 1,197.34 FEET; THENCE SOUTH 86°09'08" EAST FOR 12.82 FEET THENCE SOUTH 63°09'58" EAST FOR 362.28 FEET; THENCE SOUTH 89°50'05" EAST FOR 2,295.00 FEET TO A POINT ON THE EAST LINE OF SAID SE/4; THENCE SOUTH 0°46'19" WEST ALONG THE EAST LINE OF SAID SE/4 FOR 1,052.50 FEET TO THE POINT OF BEGINNING, CONTAINING 64.36 ACES, MORE OR LESS. LESS AND EXCEPT A TRACT OF LAND IN N/2 OF SECTION 25-31S-20W AND THE S/2 OF 24-31S-20W, O.D.A. A TRACT OF LAND LOCATED IN THE SOUTH HALF OF SECTION 24 AND IN THE NORTH HALF OF SECTION 25, TOWNSHIP 31 SOUTH RANGE 20 WEST OF THE 6TH PM. MORE FULLY DESCRIBED AS FOLLOWS: COMMENCING AT THE NORTHEAST CORNER OF THE NORTHEAST QUARTER OF SECTION 25; THENCE NORTH 89°</p>
------------------	---	---	------------	-----	-----	----	--	---

901 *KS003618-000	DONALD D. KERSTETTER IN TRUST, AS TRUSTEE OF THE DONALD D. KERSTETTER TRUST OF 2002	SANDRIDGE EXPLORATION AND PRODUCTION, LLC	11/03/2010	113	421	KS	COMANCHE	T0315-R020W-025 AND 024	<p>43'19" WEST ALONG THE NORTH LINE OF SAID NORTHEAST QUARTER FOR 2,541.82 FEET TO THE TRUE POINT OF BEGINNING; THENCE SOUTH 0° 41'9" EAST FOR 220.03 FEET THENCE SOUTH 87° 18'30" WEST FOR 108.39 FEET THENCE SOUTH 1° 03'47" WEST FOR 580.03 FEET; THENCE SOUTH 67° 30'35" WEST FOR 404.62 FEET THENCE NORTH 38° 31'54" WEST FOR 526.82 FEET; THENCE NORTH 63° 16'27" EAST FOR 437.01 FEET THENCE NORTH 5° 16'33" WEST FOR 345.91 FEET TO A POINT ON THE NORTH LINE OF THE NORTHEAST QUARTER OF SAID SECTION 25; THENCE CONTINUING NORTH 5° 16'33" WEST INTO THE SOUTHWEST QUARTER OF SAID SECTION 24 FOR 18.65 FEET THENCE SOUTH 89° 20'44" EAST FOR 356.61 FEET TO A POINT ON THE EAST LINE OF THE SOUTHWEST QUARTER OF SAID SECTION 24, SAID POINT BEING 16.22 FEET NORTH OF THE SOUTHEAST CORNER OF THE SOUTHWEST QUARTER OF SAID SECTION 24; THENCE CONTINUING SOUTH 89° 20'44" EAST INTO THE SOUTHEAST QUARTER OF SAID SECTION 24 FOR 105.69 FEET; THENCE SOUTH 0° 41'09" EAST FOR 15.53 FEET TO THE POINT OF BEGINNING, CONTAINING 10.22 ACRES, MORE OR LESS, TOGETHER CONTAINING 814.14 ACRES MORE OR LESS.</p>
									<p>T0315-R020W: SEC 25 AND 024: ALL SECTION 25, TOWNSHIP 31 SOUTH, RANGE 20W AND W/2 SW/4, SE/4 SW/4 OF SECTION 24, TOWNSHIP 31 SOUTH, RANGE 20 WEST AND A TRACT OF LAND LOCATED IN THE SE/4 OF SECTION 24, TOWNSHIP 31 SOUTH, RANGE 20 WEST OF THE SIXTH PRINCIPAL MERIDIAN, COMANCHE COUNTY, KANSAS MORE FULLY DESCRIBED AS FOLLOWS: BEGINNING AT THE SOUTHEAST CORNER OF THE SE/4 OF SAID SECTION 24, SAID POINT BEING THE TRUE POINT OF BEGINNING; THENCE ON AN ASSUMED BEARING OF NORTH 89°43'19" WEST ALONG THE SOUTH LINE OF SAID SE/4 FOR 2,541.82</p>



901*KS003619-000	JUDITH A. KERSTETTER IN TRUST, AS TRUSTEE OF THE JUDITH A. KERSTETTER TRUST OF 2002	SANDRIDGE EXPLORATION AND PRODUCTION, LLC	11/03/2010	113	417	KS	COMANCHE	TO31S-R020W-024	TO31S-R020W: SEC 24: W/2SW/4
901*KS003619-000	JUDITH A. KERSTETTER IN TRUST, AS TRUSTEE OF THE JUDITH A. KERSTETTER TRUST OF 2002	SANDRIDGE EXPLORATION AND PRODUCTION, LLC	11/03/2010	113	417	KS	COMANCHE	TO31S-R020W-024	TO31S-R020W: SEC 24: SE/4SW/4
901*KS003618-000	DONALD D. KERSTETTER IN TRUST, AS TRUSTEE OF THE DONALD D. KERSTETTER TRUST OF 2002	SANDRIDGE EXPLORATION AND PRODUCTION, LLC	11/03/2010	113	421	KS	COMANCHE	TO31S-R020W-024	TO31S-R020W: SEC 24: SE/4SW/4
901*KS003618-000	DONALD D. KERSTETTER IN TRUST, AS TRUSTEE OF THE DONALD D. KERSTETTER TRUST OF 2002	SANDRIDGE EXPLORATION AND PRODUCTION, LLC	11/03/2010	113	421	KS	COMANCHE	TO31S-R020W-024	TO31S-R020W: SEC 24: W/2SW/4

SAID POINT BEING 16.22 FEET NORTH OF THE SOUTHEAST CORNER OF THE SOUTHWEST QUARTER OF SAID SECTION 24; THENCE CONTINUING SOUTH 89° 20'44" EAST INTO THE SOUTHEAST QUARTER OF SAID SECTION 24 FOR 105.69 FEET; THENCE SOUTH 0° 41'09" EAST FOR 15.53 FEET TO THE POINT OF BEGINNING, CONTAINING 10.22 ACRES, MORE OR LESS, TOGETHER CONTAINING 814.14 ACRES MORE OR LESS.

**END OF EXHIBIT "B"**