

For KCC Use:

Effective Date: _____

District # _____

SGA? Yes No

KANSAS CORPORATION COMMISSION
OIL & GAS CONSERVATION DIVISION

Form C-1

March 2010

Form must be Typed
Form must be Signed
All blanks must be Filled

NOTICE OF INTENT TO DRILL

Must be approved by KCC five (5) days prior to commencing well

Form KSONA-1, Certification of Compliance with the Kansas Surface Owner Notification Act, MUST be submitted with this form.

Expected Spud Date: _____
month day year

OPERATOR: License# _____

Name: _____

Address 1: _____

Address 2: _____

City: _____ State: _____ Zip: _____ + _____

Contact Person: _____

Phone: _____

CONTRACTOR: License# _____

Name: _____

Well Drilled For:

Well Class:

Type Equipment:

- | | | | |
|---|-----------------------------------|------------------------------------|-------------------------------------|
| <input type="checkbox"/> Oil | <input type="checkbox"/> Enh Rec | <input type="checkbox"/> Infield | <input type="checkbox"/> Mud Rotary |
| <input type="checkbox"/> Gas | <input type="checkbox"/> Storage | <input type="checkbox"/> Pool Ext. | <input type="checkbox"/> Air Rotary |
| | <input type="checkbox"/> Disposal | <input type="checkbox"/> Wildcat | <input type="checkbox"/> Cable |
| <input type="checkbox"/> Seismic ; _____ # of Holes | <input type="checkbox"/> Other | | |
| <input type="checkbox"/> Other: _____ | | | |

If OWWO: old well information as follows:

Operator: _____

Well Name: _____

Original Completion Date: _____ Original Total Depth: _____

Directional, Deviated or Horizontal wellbore? Yes No

If Yes, true vertical depth: _____

Bottom Hole Location: _____

KCC DKT #: _____

Spot Description: _____

_____ - _____ - _____ Sec. _____ Twp. _____ S. R. _____ E W
(Q/Q/Q/Q) _____ feet from N / S Line of Section

_____ feet from E / W Line of Section

Is SECTION: Regular Irregular?

(Note: Locate well on the Section Plat on reverse side)

County: _____

Lease Name: _____ Well #: _____

Field Name: _____

Is this a Prorated / Spaced Field? Yes No

Target Formation(s): _____

Nearest Lease or unit boundary line (in footage): _____

Ground Surface Elevation: _____ feet MSL

Water well within one-quarter mile: Yes No

Public water supply well within one mile: Yes No

Depth to bottom of fresh water: _____

Depth to bottom of usable water: _____

Surface Pipe by Alternate: I II

Length of Surface Pipe Planned to be set: _____

Length of Conductor Pipe (if any): _____

Projected Total Depth: _____

Formation at Total Depth: _____

Water Source for Drilling Operations:

Well Farm Pond Other: _____

DWR Permit #: _____

(Note: Apply for Permit with DWR)

Will Cores be taken? Yes No

If Yes, proposed zone: _____

AFFIDAVIT

The undersigned hereby affirms that the drilling, completion and eventual plugging of this well will comply with K.S.A. 55 et. seq.

It is agreed that the following minimum requirements will be met:

1. Notify the appropriate district office **prior** to spudding of well;
2. A copy of the approved notice of intent to drill **shall be** posted on each drilling rig;
3. The minimum amount of surface pipe as specified below **shall be set** by circulating cement to the top; in all cases surface pipe **shall be set** through all unconsolidated materials plus a minimum of 20 feet into the underlying formation.
4. If the well is dry hole, an agreement between the operator and the district office on plug length and placement is necessary **prior to plugging**;
5. The appropriate district office will be notified before well is either plugged or production casing is cemented in;
6. If an ALTERNATE II COMPLETION, production pipe shall be cemented from below any usable water to surface within **120 DAYS** of spud date. Or pursuant to Appendix "B" - Eastern Kansas surface casing order #133,891-C, which applies to the KCC District 3 area, alternate II cementing must be completed within 30 days of the spud date or the well shall be plugged. **In all cases, NOTIFY district office** prior to any cementing.

Submitted Electronically

For KCC Use ONLY

API # 15 - _____

Conductor pipe required _____ feet

Minimum surface pipe required _____ feet per ALT. I II

Approved by: _____

This authorization expires: _____
(This authorization void if drilling not started within 12 months of approval date.)

Spud date: _____ Agent: _____

Remember to:

- File Certification of Compliance with the Kansas Surface Owner Notification Act (KSONA-1) with Intent to Drill;
- File Drill Pit Application (form CDP-1) with Intent to Drill;
- File Completion Form ACO-1 within 120 days of spud date;
- File acreage attribution plat according to field proration orders;
- Notify appropriate district office 48 hours prior to workover or re-entry;
- Submit plugging report (CP-4) after plugging is completed (within 60 days);
- Obtain written approval before disposing or injecting salt water.
- If well will not be drilled or permit has expired (See: authorized expiration date) please check the box below and return to the address below.

Well will not be drilled or Permit Expired Date: _____

Signature of Operator or Agent: _____

E
 W

For KCC Use ONLY

API # 15 - _____

IN ALL CASES PLOT THE INTENDED WELL ON THE PLAT BELOW

In all cases, please fully complete this side of the form. Include items 1 through 5 at the bottom of this page.

Operator: _____

Lease: _____

Well Number: _____

Field: _____

Number of Acres attributable to well: _____

QTR/QTR/QTR/QTR of acreage: _____ - _____ - _____ - _____

Location of Well: County: _____

_____ feet from N / S Line of Section

_____ feet from E / W Line of Section

Sec. _____ Twp. _____ S. R. _____ E W

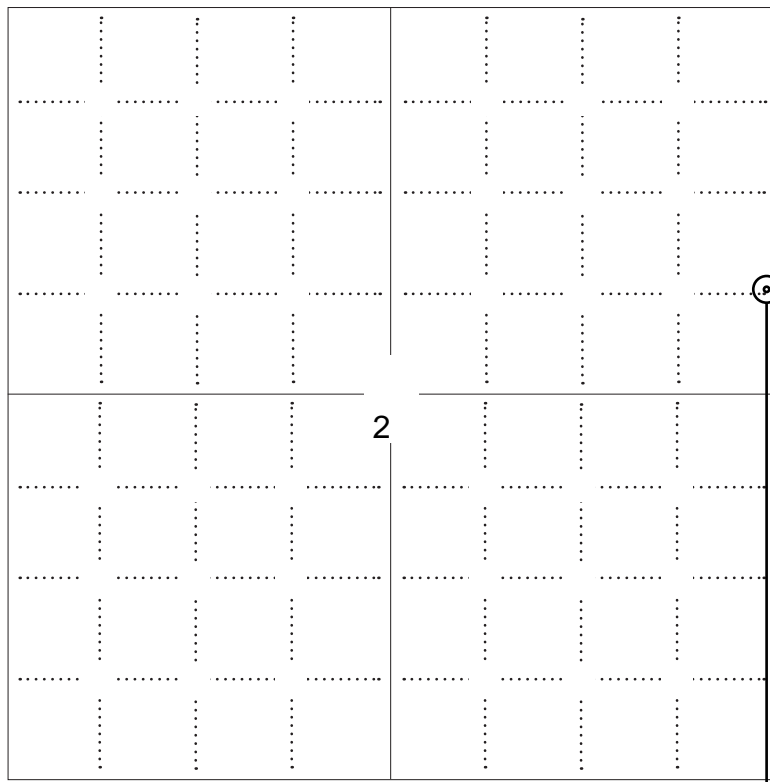
Is Section: Regular or Irregular

If Section is Irregular, locate well from nearest corner boundary.

Section corner used: NE NW SE SW

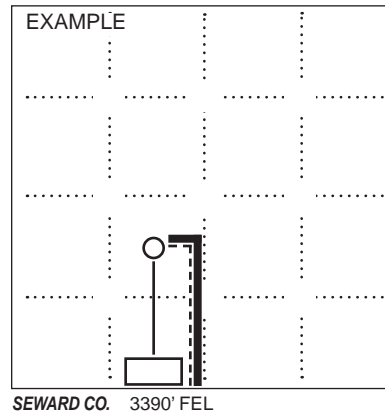
PLAT

Show location of the well. Show footage to the nearest lease or unit boundary line. Show the predicted locations of lease roads, tank batteries, pipelines and electrical lines, as required by the Kansas Surface Owner Notice Act (House Bill 2032). You may attach a separate plat if desired.



LEGEND

- Well Location
- Tank Battery Location
- Pipeline Location
- Electric Line Location
- Lease Road Location



1980' FSL

NOTE: In all cases locate the spot of the proposed drilling locaton.

3350 ft.

In plotting the proposed location of the well, you must show:

1. The manner in which you are using the depicted plat by identifying section lines, i.e. 1 section, 1 section with 8 surrounding sections, 4 sections, etc.
2. The distance of the proposed drilling location from the south / north and east / west outside section lines.
3. The distance to the nearest lease or unit boundary line (in footage).
4. If proposed location is located within a prorated or spaced field a certificate of acreage attribution plat must be attached: (C0-7 for oil wells; CG-8 for gas wells).
5. The predicted locations of lease roads, tank batteries, pipelines, and electrical lines.

KANSAS CORPORATION COMMISSION
OIL & GAS CONSERVATION DIVISION

Form CDP-1
May 2010
Form must be Typed

APPLICATION FOR SURFACE PIT

Submit in Duplicate

Operator Name: _____		License Number: _____	
Operator Address: _____			
Contact Person: _____		Phone Number: _____	
Lease Name & Well No.: _____		Pit Location (QQQQ): _____-_____-_____-_____ Sec. _____ Twp. _____ R. _____ <input type="checkbox"/> East <input type="checkbox"/> West _____ Feet from <input type="checkbox"/> North / <input type="checkbox"/> South Line of Section _____ Feet from <input type="checkbox"/> East / <input type="checkbox"/> West Line of Section _____ County	
Type of Pit: <input type="checkbox"/> Emergency Pit <input type="checkbox"/> Burn Pit <input type="checkbox"/> Settling Pit <input type="checkbox"/> Drilling Pit <input type="checkbox"/> Workover Pit <input type="checkbox"/> Haul-Off Pit <i>(If WP Supply API No. or Year Drilled)</i>		Pit is: <input type="checkbox"/> Proposed <input type="checkbox"/> Existing If Existing, date constructed: _____ Pit capacity: _____ (bbls)	
Is the pit located in a Sensitive Ground Water Area? <input type="checkbox"/> Yes <input type="checkbox"/> No		Chloride concentration: _____ mg/l <i>(For Emergency Pits and Settling Pits only)</i>	
Is the bottom below ground level? <input type="checkbox"/> Yes <input type="checkbox"/> No		Artificial Liner? <input type="checkbox"/> Yes <input type="checkbox"/> No	
How is the pit lined if a plastic liner is not used?			
Pit dimensions (all but working pits): _____ Length (feet) _____ Width (feet) <input type="checkbox"/> N/A: Steel Pits Depth from ground level to deepest point: _____ (feet) <input type="checkbox"/> No Pit			
If the pit is lined give a brief description of the liner material, thickness and installation procedure.		Describe procedures for periodic maintenance and determining liner integrity, including any special monitoring.	
Distance to nearest water well within one-mile of pit: _____ feet Depth of water well _____ feet		Depth to shallowest fresh water _____ feet. Source of information: <input type="checkbox"/> measured <input type="checkbox"/> well owner <input type="checkbox"/> electric log <input type="checkbox"/> KDWR	
Emergency, Settling and Burn Pits ONLY: Producing Formation: _____ Number of producing wells on lease: _____ Barrels of fluid produced daily: _____ Does the slope from the tank battery allow all spilled fluids to flow into the pit? <input type="checkbox"/> Yes <input type="checkbox"/> No		Drilling, Workover and Haul-Off Pits ONLY: Type of material utilized in drilling/workover: _____ Number of working pits to be utilized: _____ Abandonment procedure: _____ _____ Drill pits must be closed within 365 days of spud date.	
<h2>Submitted Electronically</h2>			

KCC OFFICE USE ONLY			
		<input type="checkbox"/> Liner <input type="checkbox"/> Steel Pit <input type="checkbox"/> RFAC <input type="checkbox"/> RFAS	
Date Received: _____		Permit Number: _____	
Permit Date: _____		Lease Inspection: <input type="checkbox"/> Yes <input type="checkbox"/> No	

KANSAS CORPORATION COMMISSION
OIL & GAS CONSERVATION DIVISION

Form KSONA-1
January 2014
Form Must Be Typed
Form must be Signed
All blanks must be Filled

**CERTIFICATION OF COMPLIANCE WITH THE
KANSAS SURFACE OWNER NOTIFICATION ACT**

This form must be submitted with all Forms C-1 (Notice of Intent to Drill); CB-1 (Cathodic Protection Borehole Intent); T-1 (Request for Change of Operator Transfer of Injection or Surface Pit Permit); and CP-1 (Well Plugging Application). Any such form submitted without an accompanying Form KSONA-1 will be returned.

Select the corresponding form being filed: C-1 (Intent) CB-1 (Cathodic Protection Borehole Intent) T-1 (Transfer) CP-1 (Plugging Application)

OPERATOR: License # _____
Name: _____
Address 1: _____
Address 2: _____
City: _____ State: _____ Zip: _____ + _____
Contact Person: _____
Phone: (_____) _____ Fax: (_____) _____
Email Address: _____

Well Location:
____ - ____ - ____ - ____ Sec. ____ Twp. ____ S. R. ____ East West
County: _____
Lease Name: _____ Well #: _____

If filing a Form T-1 for multiple wells on a lease, enter the legal description of the lease below:

Surface Owner Information:

Name: _____
Address 1: _____
Address 2: _____
City: _____ State: _____ Zip: _____ + _____

When filing a Form T-1 involving multiple surface owners, attach an additional sheet listing all of the information to the left for each surface owner. Surface owner information can be found in the records of the register of deeds for the county, and in the real estate property tax records of the county treasurer.

If this form is being submitted with a Form C-1 (Intent) or CB-1 (Cathodic Protection Borehole Intent), you must supply the surface owners and the KCC with a plat showing the predicted locations of lease roads, tank batteries, pipelines, and electrical lines. The locations shown on the plat are preliminary non-binding estimates. The locations may be entered on the Form C-1 plat, Form CB-1 plat, or a separate plat may be submitted.


Select one of the following:

- I certify that, pursuant to the Kansas Surface Owner Notice Act (House Bill 2032), I have provided the following to the surface owner(s) of the land upon which the subject well is or will be located: 1) a copy of the Form C-1, Form CB-1, Form T-1, or Form CP-1 that I am filing in connection with this form; 2) if the form being filed is a Form C-1 or Form CB-1, the plat(s) required by this form; and 3) my operator name, address, phone number, fax, and email address.
- I have not provided this information to the surface owner(s). I acknowledge that, because I have not provided this information, the KCC will be required to send this information to the surface owner(s). To mitigate the additional cost of the KCC performing this task, I acknowledge that I must provide the name and address of the surface owner by filling out the top section of this form and that I am being charged a \$30.00 handling fee, payable to the KCC, which is enclosed with this form.

If choosing the second option, submit payment of the \$30.00 handling fee with this form. If the fee is not received with this form, the KSONA-1 form and the associated Form C-1, Form CB-1, Form T-1, or Form CP-1 will be returned.

I Submitted Electronically

I



WOODSON COUNTY REGISTER OF DEEDS

Book: S99 Page: 265

Pages Recorded 4

Recording Fee: \$72.00

Date Recorded: 5/14/2019 2:50:00 PM

✓✓

VOLUNTARY UNITIZATION AGREEMENT

That Kenneth Laymon and Regina Laymon, husband and wife, and Kenneth & Regina Laymon, LLC, a Kansas limited liability company, also d/b/a as Kenneth and/or Regina Laymon LLC, (collectively "Lessor") and Altavista Energy, Inc., a Kansas corporation ("Lessee") for and valuable consideration, the receipt and sufficiency of which is hereby acknowledged, do hereby agree to unitize the following oil and gas leases, but only as to the real property specifically described below:

(1) JONES LEASE

Dated: July 25, 2018
Recorded: Book S98, Page 565
Lessor: Kenneth and/or Regina Laymon LLC
Lessee: Duke Oil and Gas Company LLC
Description: Northwest Quarter (NW/4) of Section 1, Township 24S, Range 16E, containing 160 acres, more or less, Woodson County, Kansas.

(2) ALEXANDER LEASE

Dated: September 16, 2002
Recorded: Book 84 Misc., Page 75
Lessor: Kenneth Laymon and Regina Laymon, husband and wife
Lessee: Laymon Oil II, LLC
Description: But only as to the following described real property:
Northeast Quarter (NE/4) and the East Half of the Southeast Quarter (E/2 of SE/4) of Section 2, Township 24S, Range 16E, containing 240 acres, more or less, Woodson County, Kansas.

Lessor and Lessee hereby agree to unitize the above described real property and oil and gas leases (hereinafter collectively referred to as the "Unit"), as to all strata covered by the aforesaid leases underlying the real property specifically described above, for the production of oil and gas with or without distillate. Operations upon the Unit may be conducted as if the Unit had been included in a single oil and gas lease executed by Lessor in favor of Lessee and as if the leases contained all of the provisions of this agreement. The provisions of the leases described above are amended to the extent necessary to make them conform to the provisions of this Agreement, otherwise the leases remain in full force an effect. Operations upon and production from the Unit, except for the purpose of determining royalty payments, shall be treated as if such operations were upon or such production were from each of the above described leases whether or not the well or wells are located thereon. Production from and operations upon the Unit shall continue each lease in effect as to all lands

encumbered by each lease which is included in the Unit just as if the production were from or operations were upon each lease. In lieu of landowner royalty payable under the above described leases, Lessor shall receive one eighth (1/8) part of all oil produced from the Unit by Lessee and one eighth (1/8) of the gross proceeds at the well head for all gas produced from the Unit by Lessee. Lessee shall have the right to use, free of cost, gas, oil, and water produced from the Unit for its operations thereon.

If the estate of either party hereto is assigned, and the privilege of assigning in whole or in part is expressly allowed, the covenants hereof shall extend to their heirs, executors, administrators, successors or assigns. However, no change or division in ownership of the land or royalties shall enlarge the obligations or diminish the rights of Lessee. No change in the ownership of the land or royalties shall be binding on the Lessee until after the Lessee has been furnished with a written transfer or assignment or a true copy thereof together with all original recorded instruments of conveyance or duly certified copies thereof necessary in showing a complete chain of title back to Lessor to the full interest claimed, and all advance payments of rentals made hereunder before receipt of said documents shall be binding on any and all direct or indirect assignees, grantees, devisees, administrators, executors, or heirs of lessor. In the event this Unit shall be assigned as to part or as to parts of the above described land and the holder or holders of the Unit as to any such part or parts shall make default in the payment of the proportionate part of the rent due from him or them, such default shall not operate to defeat or affect this Unit insofar as it covers a part or parts of said land upon which the lessee or any assignee hereof shall make due payment of said rentals.

If the Unit premises are now or may hereafter be owned in severalty or in separate tracts. The premises may nevertheless be developed and operated as one Unit, and all royalties accruing hereunder shall be divided among and paid to such separate owners in the proportion that the acreage owned by such separate owner bears to the entire acreage then included within the Unit. There shall be no obligation on the part of the lessee to offset wells on separate tracts into which the land covered by this Unit may now or hereafter be divided by sale, devise, descent or otherwise, or to furnish separate receiving or measuring tanks or devices.


Lessee may at any time and from time to time unilaterally surrender this Unit as to any part or parts of the Unit premises or any strata covered by this Unit by delivering or mailing a release thereof to Lessor, or by placing a release of record in the proper County. If the Unit is hereinafter surrendered, each of the above described oil and gas leases will continue to be valid and subsisting oil and gas leases and said individual lease agreements shall thereafter govern the operations upon the real property covered thereby.

Lessor hereby agrees to ratify, approve and confirm the above described oil and gas leases Lessor fully recognizes said oil and gas leases as being in full force and effect as though the undersigned had personally signed, sealed and acknowledged the same. Lessor further agrees that all covenants and conditions contained in the above described oil and gas leases have been complied with and that all sums due Lessor thereunder have been paid in full prior to signing this agreement. In the event that the parties do not have the legal authority to ratify said oil and gas leases, this Ratification shall be construed by the parties to be the granting of a new oil and gas lease with terms identical to those contained in the oil and gas leases described above and covering the entire property included in

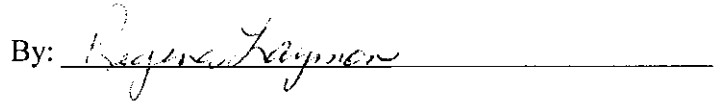
the Unit.

This declaration shall be Effective on the 25 day of FEBRUARY, 2019.



Kenneth Laymon


Regina Laymon

KENNETH & REGINA LAYMON, LLC, a Kansas limited liability company, also d/b/a Kenneth and/or Regina Laymon LLC

By: 
Lessor

ALTAVISTA ENERGY, INC., a Kansas corporation

By: 
Lessee

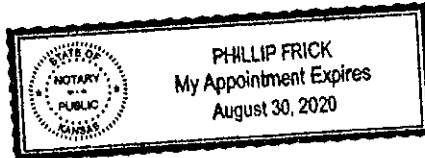
STATE OF KANSAS
COUNTY OF WOODSON, ss:

This instrument was acknowledged before me this 25 day of FEBRUARY, 2019, by Kenneth Laymon and Regina Laymon, husband and wife.

Phillip Frick

Notary Public

Commission/Appointment Expires:



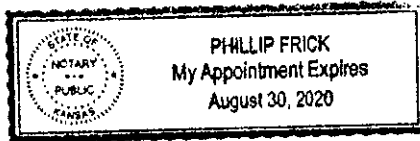
STATE OF KANSAS
COUNTY OF WOODSON, ss:

This instrument was acknowledged before me this 25 day of FEBRUARY, 2019, by Kenneth Laymon and Regina Laymon, Members of Kenneth & Regina Laymon, LLC, a Kansas limited liability company, also d/b/a as Kenneth and/or Regina Laymon LLC.

Phillip Frick

Notary Public

Commission/Appointment Expires:



STATE OF KANSAS
COUNTY OF FRANKLIN, ss:

This instrument was acknowledged before me this 25 day of FEBRUARY, 2019, by Douglas G. Evans, President of Altavista Energy, Inc.

Phillip Frick

Notary Public

Commission/Appointment Expires:

