

KANSAS CORPORATION COMMISSION
OIL & GAS CONSERVATION DIVISION

TEMPORARY ABANDONMENT WELL APPLICATION

OPERATOR: License#
Name:
Address 1:
Address 2:
City: State: Zip:
Contact Person:
Phone:
Contact Person Email:
Field Contact Person:
Field Contact Person Phone:

API No. 15-
Spot Description:
Sec. Twp. S. R.
feet from N / S Line of Section
feet from E / W Line of Section
GPS Location: Lat: , Long:
Datum: NAD27 NAD83 WGS84
County: Elevation: GL KB
Lease Name: Well #:
Well Type: (check one) Oil Gas OG WSW Other:
SWD Permit #: ENHR Permit #:
Gas Storage Permit #:
Spud Date: Date Shut-In:

Table with 7 columns: Conductor, Surface, Production, Intermediate, Liner, Tubing. Rows include Size, Setting Depth, Amount of Cement, Top of Cement, Bottom of Cement.

Casing Fluid Level from Surface: How Determined? Date:
Casing Squeeze(s): to w / sacks of cement, to w / sacks of cement. Date:
Do you have a valid Oil & Gas Lease? Yes No
Depth and Type: Junk in Hole at Tools in Hole at Casing Leaks: Yes No Depth of casing leak(s):
Type Completion: ALT. I ALT. II Depth of: DV Tool: w / sacks of cement Port Collar: w / sack of cement
Packer Type: Size: Inch Set at: Feet
Total Depth: Plug Back Depth: Plug Back Method:

Geological Data:

Table with 4 columns: Formation Name, Formation Top, Formation Base, Completion Information. Rows 1 and 2.

UNDER PENALTY OF PERJURY I HEREBY ATTEST THAT THE INFORMATION CONTAINED HEREIN IS TRUE AND CORRECT TO THE BEST OF MY KNOWLEDGE

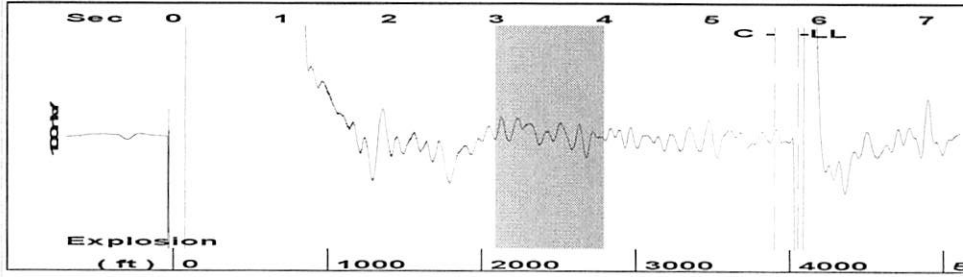
Submitted Electronically

Do NOT Write in This Space - KCC USE ONLY
Date Tested: Results: Date Plugged: Date Repaired: Date Put Back in Service:
Review Completed by: Comments:
TA Approved: Yes Denied Date:

Mail to the Appropriate KCC Conservation Office:

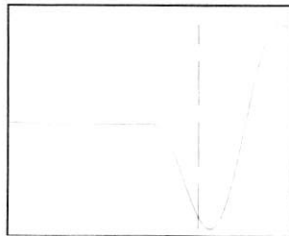
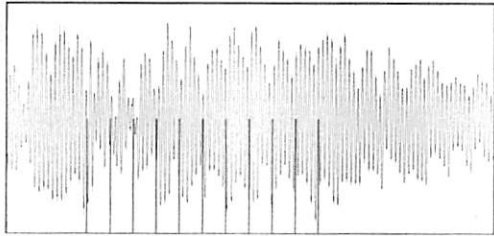
Table with 3 columns: District Office, Address, Phone. Rows for District Office #1, #2, #3, #4.

Group: 3G Production, LLC Well: Newsom (acquired on: 06/10/21 08:07:22)



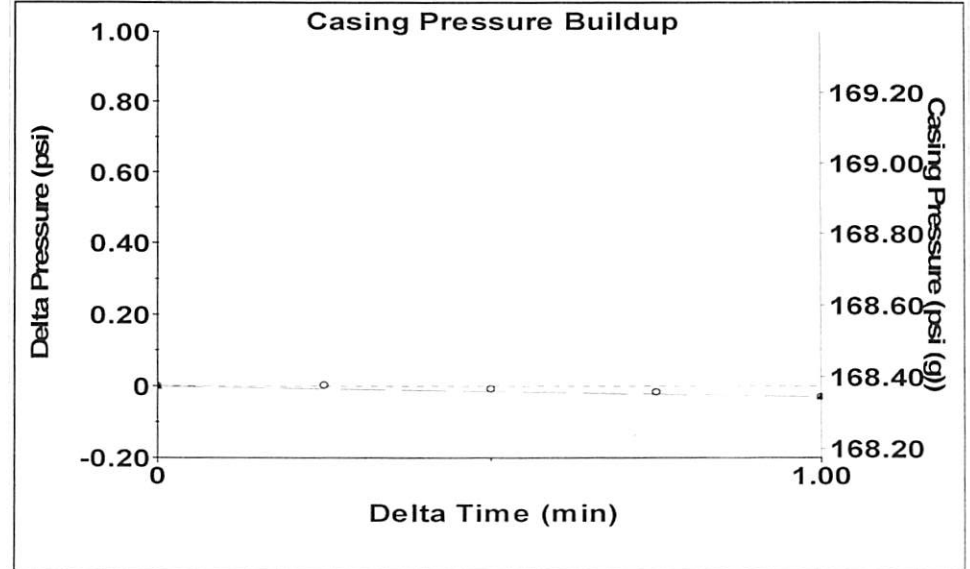
Filter Type High Pass Automatic Collar Count Yes Time 5.808 sec
 Manual Acoustic Velo 1334.74 ft/s Manual JTS/sec 21.0526 Joints 127.92 Jts
 Depth 4055.05 ft

[3.0 to 4.0 (Sec)]



Analysis Method: Automatic

Group: 3G Production, LLC Well: Newsom (acquired on: 06/10/21 08:07:22)



Change in Pressure -0.03 psi PT15469
 Change in Time 1.00 min Range 0-? psi

Group: 3G Production, LLC Well: Newsom (acquired on: 06/10/21 08:07:22)

Production
 Current Potential
 Oil - * - * - BBL/D
 Water - * - * - BBL/D
 Gas - * - * - Mscf/D

IPR Method Vogel
 PBHP/SBHP - * -
 Production Efficiency 0.0

Oil 40 deg.API
 Water 1.05 Sp.Gr.H2O
 Gas 0.61 Sp.Gr.AIR

Acoustic Velocity 1396.37 ft/s

Formation Submergence
 Total Gaseous Liquid Column HT (TVD) 513 ft
 Equivalent Gas Free Liquid HT (TVD) 513 ft

Acoustic Test

Casing Pressure 168.4 psi (g)
 Casing Pressure Buildup -0.0 psi
 1.00 min
 Gas/Liquid Interface Pressure 184.6 psi (g)

Liquid Level Depth 4055.05 ft

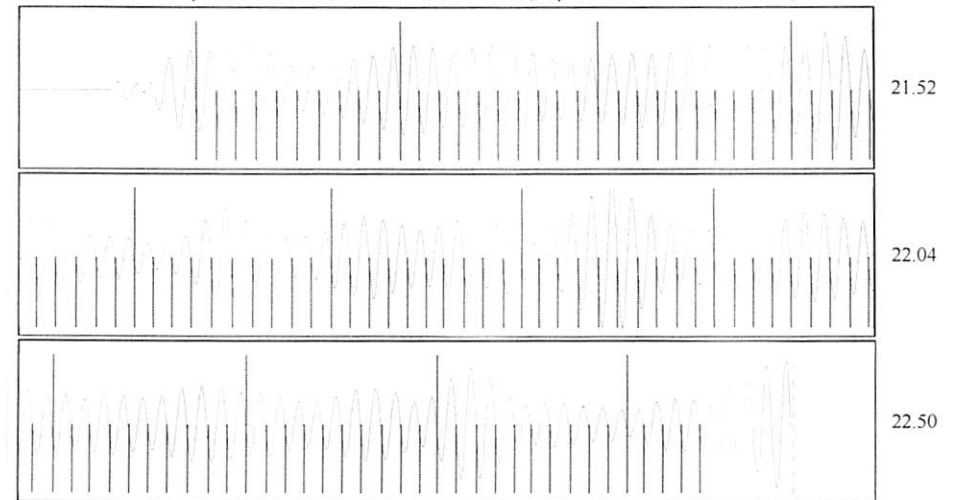
Tubing Intake Depth 4568.00 ft
 Formation Depth 4550.00 ft

Producing
 Casing % Liquid 100 %

Tubing Intake 356.7 psi (g)
 Producing BHP 348.6 psi (g)
 Static BHP - * - psi (g)



Group: 3G Production, LLC Well: Newsom (acquired on: 06/10/21 08:07:22)



Acoustic Velocity 1396.37 ft/s Joints counted 114
 Joints Per Second 22.0247 jts/sec Joints to liquid level 127.92
 Depth to liquid level 4055.05 ft Filter Width 19.0526 23.0526
 Automatic Collar Count Yes Time to 1st Collar 0.412 5.588

Conservation Division
District Office No. 1
210 E. Frontview, Suite A
Dodge City, KS 67801



Phone: 620-682-7933
<http://kcc.ks.gov/>

Andrew J. French, Chairperson
Dwight D. Keen, Commissioner
Susan K. Duffy, Commissioner

Laura Kelly, Governor

June 16, 2021

Kenneth C Gates
3G Production, LLC
10387 NE SR 61
PO BOX 847
PRATT, KS 67124-0847

Re: Temporary Abandonment
API 15-047-00227-00-01
NEWSOM 1
SE/4 Sec.01-26S-18W
Edwards County, Kansas

Dear Kenneth C Gates:

"Your temporary abandonment (TA) application for the well listed above has been approved. In accordance with K.A.R. 82-3-111 the TA status of this well will expire 06/16/2022.

- * If you return this well to service or plug it, please notify the District Office.
- * If you sell this well you are required to file a Transfer of Operator form, T-1.
- * If the well will remain temporarily abandoned, you must submit a new TA application, CP-111, before 06/16/2022.

You may contact me at the number above if you have questions.

Very truly yours,

Michael Maier"