

KANSAS CORPORATION COMMISSION
OIL & GAS CONSERVATION DIVISION

**REQUEST FOR CHANGE OF OPERATOR
TRANSFER OF INJECTION OR SURFACE PIT PERMIT**

*Form KSONA-1, Certification of Compliance with the Kansas Surface Owner Notification Act,
MUST be submitted with this form.*

Form T-1
April 2019
Form must be Typed
Form must be Signed
All blanks must be Filled

Check applicable boxes:

- ☐ Oil Lease: No. of Oil Wells _____ **
- ☐ Gas Lease: No. of Gas Wells _____ **
- ☐ Gas Gathering System: _____
- ☐ Saltwater Disposal Well - Permit No.: _____
- Spot Location: _____ feet from ☐ N / ☐ S Line
_____ feet from ☐ E / ☐ W Line
- ☐ Enhanced Recovery Project Permit No.: _____
- Entire Project: ☐ Yes ☐ No
- Number of Injection Wells _____ **

Field Name: _____

**** Side Two Must Be Completed.**

Effective Date of Transfer: _____

KS Dept of Revenue Lease No.: _____

Lease Name: _____

____ - ____ - ____ - ____ Sec. ____ Twp. ____ R. ____ ☐ E ☐ W

Legal Description of Lease: _____

County: _____

Production Zone(s): _____

Injection Zone(s): _____

Surface Pit Permit No.: _____
(API No. if Drill Pit, WO or Haul)

_____ feet from ☐ N / ☐ S Line of Section

_____ feet from ☐ E / ☐ W Line of Section

Type of Pit: ☐ Emergency ☐ Burn ☐ Settling ☐ Haul-Off ☐ Workover ☐ Drilling

Past Operator's License No. _____

Contact Person: _____

Past Operator's Name & Address: _____

Phone: _____

Title: _____

Date: _____

Signature: _____

New Operator's License No. _____

Contact Person: _____

New Operator's Name & Address: _____

Phone: _____

New Operator's Email: _____

Oil / Gas Purchaser: _____

Date: _____

Title: _____

Signature: _____

Acknowledgment of Transfer: The above request for transfer of injection authorization, surface pit permit # _____ has been noted, approved and duly recorded in the records of the Kansas Corporation Commission. This acknowledgment of transfer pertains to Kansas Corporation Commission records only and does not convey any ownership interest in the above injection well(s) or pit permit.

_____ is acknowledged as
the new operator and may continue to inject fluids as authorized by
Permit No.: _____. Recommended action: _____

Date: _____

Authorized Signature

_____ is acknowledged as
the new operator of the above named lease containing the surface pit
permitted by No.: _____.

Date: _____

Authorized Signature

DISTRICT _____ EPR _____ PRODUCTION _____ UIC _____

KDOR Lease No.: _____

* Lease Name: _____ * Location: _____

A separate sheet may be attached if necessary.

* When transferring a unit which consists of more than one lease please file a separate side two for each lease. If a lease covers more than one section please indicate which section each well is located.

KANSAS CORPORATION COMMISSION
OIL & GAS CONSERVATION DIVISION

Form KSONA-1
July 2014
Form Must Be Typed
Form must be Signed
All blanks must be Filled

CERTIFICATION OF COMPLIANCE WITH THE KANSAS SURFACE OWNER NOTIFICATION ACT

This form must be submitted with all Forms C-1 (Notice of Intent to Drill); CB-1 (Cathodic Protection Borehole Intent); T-1 (Request for Change of Operator Transfer of Injection or Surface Pit Permit); and CP-1 (Well Plugging Application). Any such form submitted without an accompanying Form KSONA-1 will be returned.

Select the corresponding form being filed: ☐ **C-1** (Intent) ☐ **CB-1** (Cathodic Protection Borehole Intent) ☐ **T-1** (Transfer) ☐ **CP-1** (Plugging Application)

OPERATOR: License # _____
Name: _____
Address 1: _____
Address 2: _____
City: _____ State: _____ Zip: _____ + _____
Contact Person: _____
Phone: (_____) _____ Fax: (_____) _____
Email Address: _____

Well Location:
____ - ____ - ____ Sec. ____ Twp. ____ S. R. ____ ☐ East ☐ West
County: _____
Lease Name: _____ Well #: _____
If filing a Form T-1 for multiple wells on a lease, enter the legal description of the lease below:

Surface Owner Information:

Name: _____
Address 1: _____
Address 2: _____
City: _____ State: _____ Zip: _____ + _____

When filing a Form T-1 involving multiple surface owners, attach an additional sheet listing all of the information to the left for each surface owner. Surface owner information can be found in the records of the register of deeds for the county, and in the real estate property tax records of the county treasurer.

If this form is being submitted with a Form C-1 (Intent) or CB-1 (Cathodic Protection Borehole Intent), you must supply the surface owners and the KCC with a plat showing the predicted locations of lease roads, tank batteries, pipelines, and electrical lines. The locations shown on the plat are preliminary non-binding estimates. The locations may be entered on the Form C-1 plat, Form CB-1 plat, or a separate plat may be submitted.

Select one of the following:

- ☐ I certify that, pursuant to the Kansas Surface Owner Notice Act (House Bill 2032), I have provided the following to the surface owner(s) of the land upon which the subject well is or will be located: 1) a copy of the Form C-1, Form CB-1, Form T-1, or Form CP-1 that I am filing in connection with this form; 2) if the form being filed is a Form C-1 or Form CB-1, the plat(s) required by this form; and 3) my operator name, address, phone number, fax, and email address.
- ☐ I have not provided this information to the surface owner(s). I acknowledge that, because I have not provided this information, the KCC will be required to send this information to the surface owner(s). To mitigate the additional cost of the KCC performing this task, I acknowledge that I must provide the name and address of the surface owner by filling out the top section of this form and that I am being charged a \$30.00 handling fee, payable to the KCC, which is enclosed with this form.

If choosing the second option, submit payment of the \$30.00 handling fee with this form. If the fee is not received with this form, the KSONA-1 form and the associated Form C-1, Form CB-1, Form T-1, or Form CP-1 will be returned.

I hereby certify that the statements made herein are true and correct to the best of my knowledge and belief.

Date: _____ Signature of Operator or Agent: _____ Title: _____

ASSIGNMENT, BILL OF SALE, AND CONVEYENCE

STATE OF KANSAS §
 § KNOW ALL MEN BY THESE PRESENTS
 COUNTY OF BARBER §

THAT, **Lasso Energy, LLC**, a Kansas limited liability company, whose mailing address is 1125 South Main, P.O. Box 465, Chase, Kansas 67524-0465, (hereinafter referred to as "Assignor") for and in consideration of the sum of One Hundred Dollars (\$100.00) cash and other good and valuable consideration to Assignor in hand paid by **CHIEFTAIN OIL COMPANY, INC.**, a Kansas corporation, whose mailing address is P.O. Box 124, Kiowa, Kansas 67070-0124, Ryan Molz, Vice President, (hereinafter referred to as "Assignee"), the receipt and sufficiency of all consideration being hereby acknowledged, has GRANTED, TRANSFERRED, ASSIGNED, and CONVEYED and does hereby GRANT, TRANSFER, ASSIGN, and CONVEY unto Assignee, subject to the terms and provisions hereinafter stated, all of Assignor's right title and interest in and to: (i) all oil and gas leases described on the attached Exhibit "A" (the "Leases") and the lands described therein, together with all rights, interests, and benefits in, derived or carved from, or appurtenant or attributable to, the Leases (including royalties, excess royalties, overriding royalty interests, and working interests; (ii) all of the wells listed on the attached Exhibit "B" including, but not limited to, the casing and tubing therein and all downhole and wellhead equipment, and all surface equipment (hereinafter referred to as the "Wells") existing as of the Effective Time (hereinafter defined); and (iii) all oil, gas, well gas, casinghead gas, condensate, and all components of any of them (hereinafter referred to as "Hydrocarbons") produced therefrom or attributable to the Leases and/or Wells on or after the Effective Time and (iv) all easements, rights-of-way, servitudes, surface leases, pipelines, electric lines, contracts and similar rights, obligations and interest described in Exhibit "C" (hereinafter referred to as "ROWS"); situated in **Barber County, Kansas** (collectively the Leases, Wells, Hydrocarbons and ROWs referred to herein as the "Properties") as of the Effective Time.

TO HAVE AND TO HOLD the Properties, subject to the following terms and conditions:

1. Existing Agreements. This Assignment, Bill of Sale, Conveyance, and Deed ("Assignment") is made in accordance with and is subject to the terms, covenants and conditions contained in the Leases, force pooling orders and all of the assignments or other instruments or agreements of record which pertain to the Properties, and which will be binding on the Properties or Assignee on and after the Effective Time, together with all joint operating agreements, unit agreements, gas marketing agreements, gas gathering or treating agreements and other contracts affecting the Properties (the "Contracts") disclosed and provided in writing by Assignor to Assignee prior to the Effective Time.
2. Assumption of Obligations. Assignee hereby assumes and agrees to perform and be bound by all provisions of the Leases and all contractual duties and obligations of Assignor under the Contracts and as owner of the Properties to the extent that the same are valid and subsisting on the Effective Time. From and after the Effective Time, Assignee assumes and agrees to timely pay and perform its proportionate share of all duties, obligations, covenants and liabilities under the Properties relating to the ownership, use or operation of the Properties, including without limitation all express or implied covenants and obligations imposed upon the Assignor. Furthermore,

Assignee expressly assumes, from and after the Effective Time, any and all obligations and liabilities associated with the Properties, including but not limited to restoration of the surface and plugging and abandonment operations in accordance with the rules of the Kansas Corporation Commission, regardless of whether such surface restoration and plugging and abandonment operations arose prior to the Effective Time.

3. Assignor delivers the Properties to Assignee free and clear from liens, mortgages, encumbrances, and asserts that all fines, claims, penalties, injuries, deaths, damages, taxes, and royalties due thereunder have been paid.

4. **INDEMNITY.** ASSIGNEE SHALL FULLY PROTECT, INDEMNIFY AND DEFEND ASSIGNOR, ITS AFFILIATES AND THEIR RESPECTIVE OFFICERS, AGENTS AND/OR EMPLOYEES AND HOLD THEM HARMLESS FROM ALL CLAIMS, DEMANDS, NOTICES, SUITS, CAUSES OF ACTION, LOSSES, DAMAGES, LIABILITIES, FINES, PENALTIES, COSTS AND EXPENSES, REASONABLE ATTORNEY FEES, AND UNIT COSTS, INCLUDING BUT NOT LIMITED TO AD VALOREM, PRODUCTION, SEVERANCE OR EXCISE TAXES AND ROYALTIES ATTRIBUTABLE TO (A) ASSIGNEE'S OWNERSHIP AND OPERATION OF THE PROPERTIES ATTRIBUTABLE TO THE PERIOD ON AND AFTER THE EFFECTIVE TIME. AND (B) ASSIGNEE'S OBLIGATIONS RELATED TO SURFACE RESTORATION AND PLUGGING AND ABANDONMENT OPERATIONS ARISING BEFORE OR AFTER THE EFFECTIVE TIME.

5. **NO WARRANTY.** THIS ASSIGNMENT IS MADE WITHOUT REPRESENTATION OR WARRANTY OF ANY KIND WHATSOEVER, EXPRESS, STATUTORY, IMPLIED OR OTHERWISE. ASSIGNOR MAKES NO, AND EXPRESSLY DISCLAIMS AND NEGATES ANY, REPRESENTATION OR WARRANTY, EXPRESS OR IMPLIED, AS TO TITLE TO ANY OF THE PROPERTIES.

6. **DISCLAIMER OF WARRANTIES OF MERCHANTABILITY AND FITNESS FOR A PARTICULAR PURPOSE.** THE PROPERTIES COVERED HEREBY ARE USED AND ARE SOLD ON AN "AS IS WHERE IS" BASIS WITH ALL FAULTS, IF ANY. ASSIGNEE ACKNOWLEDGES, PRIOR TO ITS ACCEPTANCE OF THIS ASSIGNMENT, BILL OF SALE AND CONVEYANCE, THAT (A) ASSIGNEE HAS BEEN GIVEN ADEQUATE AND TIMELY ACCESS TO INSPECT THE PROPERTIES, (B) ASSIGNEE HAS, IN FACT, INSPECTED THE PROPERTIES, AND (C) ASSIGNEE HAS SATISFIED ITSELF AS TO THE PHYSICAL AND ENVIRONMENTAL CONDITION OF THE PROPERTIES AS OF THE EFFECTIVE TIME. ASSIGNOR SHALL HAVE NO LIABILITY TO ASSIGNEE FOR ANY CLAIMS, LOSS OR DAMAGE CAUSED OR ALLEGED TO HAVE BEEN CAUSED DIRECTLY OR INDIRECTLY, INCIDENTALLY OR CONSEQUENTIALLY, BY THE PROPERTIES OR THE MECHANICAL INTEGRITY OF ANY PART THEREOF, BY ANY INADEQUACY THEREOF OR THEREWITH, ARISING IN STRICT LIABILITY OR OTHERWISE, OR IN ANY WAY RELATED TO OR ARISING OUT OF THIS ASSIGNMENT. ASSIGNOR MAKES NO EXPRESS OR IMPLIED WARRANTIES OF ANY KIND, INCLUDING THOSE OF MERCHANTABILITY AND FITNESS FOR A PARTICULAR PURPOSE WITH RESPECT TO THE PROPERTIES AND EXPRESSLY DISCLAIMS ANY WARRANTIES WITH RESPECT THERETO.

7. **Further Assurances.** During the tie commencing on the Effective Time and ending thirty six (36) months from the Effective Time ("Further Assurance Period") at the request of Assignor but without further consideration, Assignee will execute and deliver or use reasonable efforts to cause to be executed and delivered such other instruments of conveyance and take such other actions as Assignor reasonably may request to more effectively put Assignor in possession of any property which was not intended by the Assignor to be conveyed to Assignee. During the Further Assurance Period, at the request of Assignee but without further consideration, Assignor shall execute and deliver or use reasonable efforts to cause to be executed and delivered such other instruments of conveyance and take such other actions as Assignee reasonably may request to more effectively put Assignee in possession of the Properties. If any of the Properties are incorrectly described, the description shall be corrected upon proof of the proper description.

8. Entire Agreement. This Assignment supersedes all prior and contemporaneous negotiations, understandings, letters of intent and agreements between the parties relating to the assignment of the Properties and constitutes the entire agreement between parties.

9. Amendments and Severability. This Assignment may not be modified supplemented or changed except in writing duly executed by both parties. If any provision of this Assignment is found by any court of competent jurisdiction to be invalid or unenforceable, the provision will be deemed modified to the extent necessary to make it valid or enforceable, and if it cannot be so modified, it will be deemed deleted and the remainder of this Assignment will not be affected thereby.

10. Counterparts. This Assignment may be executed in identical counterparts. Each counterpart will be deemed an original, and all counterparts taken together will constitute one and the same binding original. For the purposes of recording, the signature and acknowledgement pages of the various counterparts may be combined.

11. Binding Effect. The provisions hereof shall be binding upon the parties hereto and their respective heirs, personal representatives, successors and assigns.

IN WITNESS WHEREOF, the undersigned have executed this instrument on the date(s) of the acknowledgements annexed hereto, but effective for all purposes as of July 1, 2021 at 12:00 a.m., Central Time (the "Effective Time").


Signature Pages Follows

ASSIGNOR: **LASSO ENERGY LLC**

By: 
Name: Bruce D. Kelso
Title: Managing Member

STATE OF KANSAS §
 §
COUNTY OF RICE §


This instrument was acknowledged before me on this 10th day of August 2021 by Bruce D. Kelso, Managing Member, on behalf of Lasso Energy LLC.


Notary Public

Commission Expires:



Commission No. 1187458

ASSIGNEE: CHIEFTAIN OIL COMPANY, INC.

By: 
Name: Ryan Molz
Title: Vice President

STATE OF KANSAS §
§
COUNTY OF BARBER §

This instrument was acknowledged before me on this 11 day of August, 2021 Ryan Molz,
Vice President, on behalf of Chieftain Oil Company, Inc..


Notary Public

Commission Expires: 4-11-2023

Commission No. 1158623

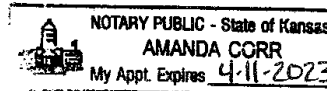


EXHIBIT "A"

Attached to and made a part of that Assignment, Bill of Sale and Conveyance from Lasso Energy LLC, as Assignor, to Chieftain Oil Company, Inc., as Assignee, dated effective as of the Effective Time.

LEASE NO	LESSOR	LESSEE	LEASE DATE	BOOK	PAGE	STATE	COUNTY	LEGAL	LEGAL DESC.
901*KS000001-000	THE LORI A SCHROCK TRUST NO. 1, DTD 1/1/02 LORI A AND ROBERT R SCHROCK, TRUSTEES	T S DUDLEY LAND COMPANY, INC	7/16/2007	316	485	KS	BARBER	035S-010W-002	T35S-R10W: SEC 2: NE/4
901*KS000007-000	SCHROCK INC, A KANSAS CORPORATION, WILLIAM G SCHROCK, PRESIDENT	T S DUDLEY LAND COMPANY, INC	7/16/2007	316	505	KS	BARBER	035S-010W-002	T35S-R10W: SEC 2: NW/4
901*KS000007-000	SCHROCK INC, A KANSAS CORPORATION, WILLIAM G SCHROCK, PRESIDENT	T S DUDLEY LAND COMPANY, INC	7/16/2007	316	505	KS	BARBER	035S-010W-002	T35S-R10W: SEC 2: SW/4
901*KS000007-000	SCHROCK INC, A KANSAS CORPORATION, WILLIAM G SCHROCK, PRESIDENT	T S DUDLEY LAND COMPANY, INC	7/16/2007	316	505	KS	BARBER	035S-010W-002	T35S-R10W: SEC 2: SE/4
901*KS000013-000	SCHROCK INC, A KANSAS CORPORATION, WILLIAM G SCHROCK, PRESIDENT	T S DUDLEY LAND COMPANY, INC	7/16/2007	316	525	KS	BARBER	035S-010W-011	T35S-R10W: SEC 11: NE/4
901*KS000013-000	SCHROCK INC, A KANSAS CORPORATION, WILLIAM G SCHROCK, PRESIDENT	T S DUDLEY LAND COMPANY, INC	7/16/2007	316	525	KS	BARBER	035S-010W-011	T35S-R10W: SEC 11: NW/4
901*KS000013-000	SCHROCK INC, A KANSAS CORPORATION, WILLIAM G SCHROCK, PRESIDENT	T S DUDLEY LAND COMPANY, INC	7/16/2007	316	525	KS	BARBER	035S-010W-011	T35S-R10W: SEC 11: SW/4
901*KS000013-000	SCHROCK INC, A KANSAS CORPORATION, WILLIAM G SCHROCK, PRESIDENT	T S DUDLEY LAND COMPANY, INC	7/16/2007	316	525	KS	BARBER	035S-010W-011	T35S-R10W: SEC 11: SE/4
901*KS003044-000	THE MARK W AND BRENDA G YAZEL REVOCABLE TRUST DATED FEBRUARY 18, 2004 MARK W AND BRENDA G YAZEL, TRUSTEES	SANDRIDGE EXPLORATION AND PRODUCTION, LLC	8/30/2010	328	295	KS	BARBER	034S-010W-035	T34S-R10W: SEC 35: SW/4

END OF EXHIBIT "A"

EXHIBIT "B"

Attached to and made a part of that Assignment, Bill of Sale and Conveyance from Lasso Energy LLC, as Assignor, to Chiefain Oil Company, Inc., as Assignee, dated effective as of the Effective Time.

CORP. ID	WELL NAME	OPERATOR	API NUMBER	COUNTY	STATE	SEC	SURFACE HOLE LOCATION	
							TWN	RNG
123810	HAMMER SWD 3510 #1-1	LASSO ENERGY LLC	15-007-23936-0100	BARBER	KANSAS	1	35S	10W
120534	LORI 3510 #1-2H	LASSO ENERGY LLC	15-007-23816-0100	BARBER	KANSAS	2	35S	10W
121234	LORI 3510 #2-2H	LASSO ENERGY LLC	15-007-23859-0100	BARBER	KANSAS	2	35S	10W
124179	LORI 3510 #3-2H	LASSO ENERGY LLC	15-007-23969-0100	BARBER	KANSAS	11	35S	10W
122021	LORI 3510 #4-2H	LASSO ENERGY LLC	15-007-24005-0100	BARBER	KANSAS	11	35S	10W
120495	STEPHANIE #1-3 SWD	LASSO ENERGY LLC	15-007-23799-0000	BARBER	KANSAS	3	35S	10W
120163	WILLIAM 3510 #1-11H	LASSO ENERGY LLC	15-007-23768-0100	BARBER	KANSAS	11	35S	10W
124174	WILLIAM 3510 #3-11H	LASSO ENERGY LLC	15-007-23953-0100	BARBER	KANSAS	11	35S	10W
121711	WILLIAM 3510 #4-11H	LASSO ENERGY LLC	15-007-23920-0100	BARBER	KANSAS	11	35S	10W

END OF EXHIBIT "B"

EXHIBIT "C"

Attached to and made a part of that Assignment, Bill of Sale and Conveyance from Lasso Energy LLC, as Assignor, to Chiefain Oil Company, Inc., as Assignee, dated effective as of the Effective Time.

LEASE NO	LESSOR	LESSEE	LEASE DATE	BOOK	PAGE	STATE	COUNTY	LEGAL	LEGAL DESC.
901*KS001184-000	LORI A SCHROCK AND ROBERT R SCHROCK, TRUSTEES OF THE LORI A SCHROCK TRUST NO. 1, DATED JANUARY 1, 2002	SANDRIDGE EXPLORATION AND PRODUCTION, LLC	11/15/2011	86/86/87	206/208/4 63	KS	BARBER	0355-010W-003	T355-R10W: SEC 3: SE/4
901*KS001186-000	SCHROCK INC., A KANSAS CORPORATION, WILLIAM G. SCHROCK, PRESIDENT	SANDRIDGE EXPLORATION AND PRODUCTION, LLC	11/15/2011	86	202	KS	BARBER	0355-010W-002	T355-R10W: SEC 2: SW/4
901*KS001186-000	SCHROCK INC., A KANSAS CORPORATION, WILLIAM G. SCHROCK, PRESIDENT	SANDRIDGE EXPLORATION AND PRODUCTION, LLC	11/15/2011	86	202	KS	BARBER	0355-010W-010	T355-R10W: SEC 10: SE/4
901*KS001186-000	SCHROCK INC., A KANSAS CORPORATION, WILLIAM G. SCHROCK, PRESIDENT	SANDRIDGE EXPLORATION AND PRODUCTION, LLC	11/15/2011	86	202	KS	BARBER	0355-010W-011	T355-R10W: SEC 11: NW/4
901*KS001186-000	SCHROCK INC., A KANSAS CORPORATION, WILLIAM G. SCHROCK, PRESIDENT	SANDRIDGE EXPLORATION AND PRODUCTION, LLC	11/15/2011	86	202	KS	BARBER	0355-010W-011	T355-R10W: SEC 11: SW/4
901*KS001379-000	SCHUPBACH RANCH, INC.	SANDRIDGE EXPLORATION AND PRODUCTION, LLC	10/24/2011	86	467	KS	BARBER	0355-010W-010	T355-R10W: SEC 10: SW/4
901*KS001379-000	SCHUPBACH RANCH, INC.	SANDRIDGE EXPLORATION AND PRODUCTION, LLC	10/24/2011	86	467	KS	BARBER	0355-010W-015	T355-R10W: SEC 15: W/2
901*KS001401-000	SCHROCK, INC., A KANSAS CORPORATION, WILLIAM G. SCHROCK, PRESIDENT	SANDRIDGE EXPLORATION AND PRODUCTION, LLC	11/15/2011	87	572	KS	BARBER	0355-010W-002	T355-R10W: SEC 2: SW/4
901*KS001401-000	SCHROCK, INC., A KANSAS CORPORATION, WILLIAM G. SCHROCK, PRESIDENT	SANDRIDGE EXPLORATION AND PRODUCTION, LLC	11/15/2011	87	572	KS	BARBER	0355-010W-010	T355-R10W: SEC 10: NE/4
901*KS001436-000	SCHUPBACH RANCH INC.	SANDRIDGE EXPLORATION AND PRODUCTION, LLC	12/31/2011	86	254	KS	BARBER	0355-010W-003	T355-R10W: SEC 3: NW/4
901*KS001437-000	MARK W. YAZEL AND BRENDA G. YAZEL AS TRUSTEES OF THE MARK W. YAZEL	SANDRIDGE EXPLORATION AND PRODUCTION, LLC	12/29/2011	86	248	KS	BARBER	0355-010W-003	T355-R10W: SEC 3: LOT 1 (23.87 AC) & LOT 3 (27.98

901*KS011301-000	JENNIE SCHROCK TRUST	SANDRIDGE EXPLORATION AND PRODUCTION, LLC	7/6/2012	89	121	KS	BARBER	0355-010W-001	T355-R10W: SEC 1: E/2 SW/4
901*KS011534-000	SCHROCK INC.	SANDRIDGE EXPLORATION AND PRODUCTION, LLC	8/6/2012	89	416	KS	BARBER	0355-010W-010	T355-R10W: SEC 10: NE/4
901*KS011535-000	LORI SCHROCK TRUST	SANDRIDGE EXPLORATION AND PRODUCTION, LLC	8/6/2012	89	413	KS	BARBER	0355-010W-003	T355-R10W: SEC 3: SE/4
901*KS011852-000	SCHROCK INC.	SANDRIDGE EXPLORATION AND PRODUCTION, LLC	10/2/2012	90	496	KS	BARBER	0355-010W-011	T355-R10W: SEC 11: NE/4
901*KS011852-000	SCHROCK INC.	SANDRIDGE EXPLORATION AND PRODUCTION, LLC	10/2/2012	90	496	KS	BARBER	0355-010W-011	T355-R10W: SEC 11: NW/4
901*KS011853-000	SCHROCK INC.	SANDRIDGE EXPLORATION AND PRODUCTION, LLC	10/2/2012	90	499	KS	BARBER	0355-010W-011	T355-R10W: SEC 11: NW/4
901*KS011854-000	SCHROCK INC.	SANDRIDGE EXPLORATION AND PRODUCTION, LLC	10/2/2012	90	502	KS	BARBER	0355-010W-011	T355-R10W: SEC 11: NW/4
901*KS011883-000	SCHROCK INC.	SANDRIDGE EXPLORATION AND PRODUCTION, LLC	10/5/2012	90	505	KS	BARBER	0355-010W-002	T355-R10W: SEC 2: SE/4
901*KS011915-000	LORI SCHROCK TRUST	SANDRIDGE EXPLORATION AND PRODUCTION, LLC	10/17/2012	90	508	KS	BARBER	0355-010W-003	T355-R10W: SEC 3: SE/4
901*KS012317-000	SCHROCK, INC.	SANDRIDGE EXPLORATION AND PRODUCTION, LLC	2/11/2013	93	124	KS	BARBER	0355-010W-002	T355-R10W: SEC 2: NW/4
901*KS012318-000	SCHROCK, INC.	SANDRIDGE EXPLORATION AND PRODUCTION, LLC	2/11/2013	93	124	KS	BARBER	0355-010W-002	T355-R10W: SEC 2: SW/4
901*KS012318-000	LORI A. SCHROCK TRUST NO. 1, DATED JANUARY 1, 2002, AND ANY AMENDMENTS THERETO	SANDRIDGE EXPLORATION AND PRODUCTION, LLC	2/11/2013	93	127	KS	BARBER	0355-010W-003	T355-R10W: SEC 3: SE/4
901*KS012540-000	MARY E. SCHROCK REVOCABLE TRUST NO. 1, DATED THE 20TH DAY OF MAY, 2010	SANDRIDGE EXPLORATION AND PRODUCTION, LLC	5/28/2013	93	121	KS	BARBER	0355-010W-003	T355-R10W: SEC 3: SE/4
901*KS012855-000	JENNIE SCHROCK TRUST	SANDRIDGE EXPLORATION AND PRODUCTION, LLC	11/18/2013	94/99	367/68	KS	BARBER	0355-010W-001	T355-R10W: SEC 1: NW/4
901*KS012906-000	JENNIE SCHROCK TRUST	SANDRIDGE EXPLORATION AND PRODUCTION, LLC	11/26/2013	96	290	KS	BARBER	0355-010W-001	T355-R10W: SEC 1: W/2 SW/4
901*KS012906-000	JENNIE SCHROCK TRUST	SANDRIDGE EXPLORATION AND PRODUCTION, LLC	11/26/2013	96	290	KS	BARBER	0355-010W-001	T355-R10W: SEC 1: E/2 SW/4

905*KS001468-000	SCHROCK INC., A KANSAS CORPORATION, WILLIAM G. SCHROCK, PRESIDENT	SANDRIDGE EXPLORATION AND PRODUCTION, LLC	11/15/2011	86	475	KS	BARBER	0355-010W-010	T35S-R10W: SEC 10: NE/4
905*KS001468-000	SCHROCK INC., A KANSAS CORPORATION, WILLIAM G. SCHROCK, PRESIDENT	SANDRIDGE EXPLORATION AND PRODUCTION, LLC	11/15/2011	86	475	KS	BARBER	0355-010W-010	T35S-R10W: SEC 10: SE/4
905*KS001468-000	SCHROCK INC., A KANSAS CORPORATION, WILLIAM G. SCHROCK, PRESIDENT	SANDRIDGE EXPLORATION AND PRODUCTION, LLC	11/15/2011	86	475	KS	BARBER	0355-010W-011	T35S-R10W: SEC 11: SW/4
905*KS001469-000	LORI A SCHROCK AND ROBERT R SCHROCK, TRUSTEES OF THE LORA A SCHROCK TRUST NO. 1, DATED JANUARY 1, 2002	SANDRIDGE EXPLORATION AND PRODUCTION, LLC	11/15/2011	86	472	KS	BARBER	0355-010W-003	T35S-R10W: SEC 3: SE/4
905*KS009597-000	SCHROCK, INC.	SANDRIDGE EXPLORATION AND PRODUCTION, LLC	3/23/2012	88	155	KS	BARBER	0355-010W-010	T35S-R10W: SEC 10: NE/4
905*KS009637-000	SCHROCK INC., A KANSAS CORPORATION, WILLIAM G. SCHROCK, PRESIDENT	SANDRIDGE EXPLORATION AND PRODUCTION, LLC	3/5/2012	87	576	KS	BARBER	0355-010W-002	T35S-R10W: SEC 2: SW/4
905*KS009637-000	SCHROCK INC., A KANSAS CORPORATION, WILLIAM G. SCHROCK, PRESIDENT	SANDRIDGE EXPLORATION AND PRODUCTION, LLC	3/5/2012	87	576	KS	BARBER	0355-010W-002	T35S-R10W: SEC 2: SE/4
905*KS009714-000	SCHUPBACH RANCH, INC.	SANDRIDGE EXPLORATION AND PRODUCTION, LLC	4/5/2012	88	142	KS	BARBER	0355-010W-015	T35S-R10W: SEC 15: E/2
905*KS010474-000	JENNIE SCHROCK TRUST, ROBERT SCHROCK TRUSTEE	SANDRIDGE EXPLORATION AND PRODUCTION, LLC	5/10/2012	88	429	KS	BARBER	0355-010W-001	T35S-R10W: SEC 1: E/2 SW/4
905*KS015902-000	DYLON RUSSELL MOLZ	SANDRIDGE EXPLORATION AND PRODUCTION, LLC	8/6/2015	98	390	KS	BARBER	0355-010W-003	T35S-R10W: SEC 3: LOT 1 (23.87 AC) & LOT 3 (27.98 AC) & LOT 4 (28.15 AC) & S/2 NE/4 (A/D/A NE/4)
901*KS012304-000	JACK CIRCLE JR	SANDRIDGE EXPLORATION AND PRODUCTION, LLC	2/22/2013	91	587	KS	BARBER	034S-010W-035	T34S-R10W: SEC 35: NW/4
901*KS012530-000	JACK H. CIRCLE, JR. AND BETH CIRCLE, HUSBAND AND WIFE	SANDRIDGE EXPLORATION AND PRODUCTION, LLC	5/23/2013			KS	BARBER	034S-010W-035	T34S-R10W: SEC 35: NW/4
901*KS012705-000	JACK H. CIRCLE, JR. AND BETH CIRCLE, HUSBAND AND WIFE	SANDRIDGE EXPLORATION AND PRODUCTION, LLC	9/11/2013	94	44	KS	BARBER	034S-010W-026	T34S-R10W: SEC 26: SW/4
901*KS012705-000	JACK H. CIRCLE, JR. AND BETH CIRCLE, HUSBAND AND WIFE	SANDRIDGE EXPLORATION AND PRODUCTION, LLC	9/11/2013	94	44	KS	BARBER	034S-010W-035	T34S-R10W: SEC 35: NW/4

901*KS012737-000	JACK H. CIRCLE, JR. AND BETH CIRCLE, HUSBAND AND WIFE	SANDRIDGE EXPLORATION AND PRODUCTION, LLC	9/11/2013	94	44	KS	BARBER	034S-010W-026	T34S-R10W: SEC 26: SW/4
901*KS012737-000	JACK H. CIRCLE, JR. AND BETH CIRCLE, HUSBAND AND WIFE	SANDRIDGE EXPLORATION AND PRODUCTION, LLC	9/11/2013	94	44	KS	BARBER	034S-010W-035	T34S-R10W: SEC 35: NW/4
901*KS012771-000	BOB SCHROCK, OWNER OF SCHROCK, INC., A KANSAS CORPORATION	SANDRIDGE EXPLORATION AND PRODUCTION, LLC	10/4/2013	94	265	KS	BARBER	034S-010W-026	T34S-R10W: SEC 26: SE/4
901*KS012907-000	SCHROCK INC., A KANSAS CORPORATION	SANDRIDGE EXPLORATION AND PRODUCTION, LLC	11/26/2013	96	294	KS	BARBER	034S-010W-026	T34S-R10W: SEC 26: SE/4
901*KS012956-000	PORT EARLY IRREVOCABLE TRUST B, DATED SEPTEMBER 5, 1975	SANDRIDGE EXPLORATION AND PRODUCTION, LLC	1/6/2014	95	73	KS	BARBER	034S-010W-026	T34S-R10W: SEC 26: NW/4
901*KS015903-000	DYLON RUSSELL MOLZ	SANDRIDGE EXPLORATION AND PRODUCTION, LLC	8/6/2015	98	386	KS	BARBER	034S-010W-035	T34S-R10W: SEC 35: SW/4
905*KS012461-000	KNORP FARMS, LLC	SANDRIDGE EXPLORATION AND PRODUCTION, LLC	8/26/2013	96	238	KS	BARBER	034S-010W-034	T34S-R10W: SEC 34: PART OF THE E/2
905*KS012551-000	JACK H. CIRCLE, JR. AND BETH CIRCLE, HUSBAND AND WIFE	SANDRIDGE EXPLORATION AND PRODUCTION, LLC	6/5/2013	93	134	KS	BARBER	034S-010W-035	T34S-R10W: SEC 35: NW/4
905*KS012762-000	BOB SCHROCK, OWNER OF SCHROCK, INC., A KANSAS CORPORATION	SANDRIDGE EXPLORATION AND PRODUCTION, LLC	10/4/2013	94	257	KS	BARBER	034S-010W-026	T34S-R10W: SEC 26: SE/4
905*KS012842-000	DARWIN GATES, TRUSTEE OF THE DARWIN GATES REVOCABLE TRUST, DATED SEPTEMBER 19, 2013	SANDRIDGE EXPLORATION AND PRODUCTION, LLC	10/30/2013	94	247	KS	BARBER	034S-010W-027	T34S-R10W: SEC 27: E/2

END OF EXHIBIT "C"

AFTER RECORDED PLEASE RETURN TO:
CHIEFTAIN OIL COMPANY, INC.
P.O. BOX 124
KIOWA, KANSAS 67070-0124