

KANSAS CORPORATION COMMISSION
OIL & GAS CONSERVATION DIVISION

TEMPORARY ABANDONMENT WELL APPLICATION

OPERATOR: License# _____
 Name: _____
 Address 1: _____
 Address 2: _____
 City: _____ State: _____ Zip: _____ + _____
 Contact Person: _____
 Phone: (_____) _____
 Contact Person Email: _____
 Field Contact Person: _____
 Field Contact Person Phone: (_____) _____

API No. 15- _____
 Spot Description: _____
 _____ - _____ - _____ - _____ Sec. _____ Twp. _____ S. R. _____ E W
 _____ feet from N / S Line of Section
 _____ feet from E / W Line of Section
 GPS Location: Lat: _____, Long: _____
(e.g. xx.xxxxx) (e.g. -xxx.xxxxx)
 Datum: NAD27 NAD83 WGS84
 County: _____ Elevation: _____ GL KB
 Lease Name: _____ Well #: _____
 Well Type: (check one) Oil Gas OG WSW Other: _____
 SWD Permit #: _____ ENHR Permit #: _____
 Gas Storage Permit #: _____
 Spud Date: _____ Date Shut-In: _____

	Conductor	Surface	Production	Intermediate	Liner	Tubing
Size						
Setting Depth						
Amount of Cement						
Top of Cement						
Bottom of Cement						

Casing Fluid Level from Surface: _____ How Determined? _____ Date: _____
 Casing Squeeze(s): _____ to _____ w / _____ sacks of cement, _____ to _____ w / _____ sacks of cement. Date: _____
(top) (bottom) (top) (bottom)
 Do you have a valid Oil & Gas Lease? Yes No
 Depth and Type: Junk in Hole at _____ Tools in Hole at _____ Casing Leaks: Yes No Depth of casing leak(s): _____
(depth) (depth)
 Type Completion: ALT. I ALT. II Depth of: DV Tool: _____ w / _____ sacks of cement Port Collar: _____ w / _____ sack of cement
(depth) (depth)
 Packer Type: _____ Size: _____ Inch Set at: _____ Feet
 Total Depth: _____ Plug Back Depth: _____ Plug Back Method: _____

Geological Data:

Formation Name	Formation Top	Formation Base	Completion Information
1. _____	At: _____	to _____ Feet	Perforation Interval _____ to _____ Feet or Open Hole Interval _____ to _____ Feet
2. _____	At: _____	to _____ Feet	Perforation Interval _____ to _____ Feet or Open Hole Interval _____ to _____ Feet

UNDER PENALTY OF PERJURY I HEREBY ATTEST THAT THE INFORMATION CONTAINED HEREIN IS TRUE AND CORRECT TO THE BEST OF MY KNOWLEDGE

Submitted Electronically

Do NOT Write in This Space - KCC USE ONLY	Date Tested: _____	Results: _____	Date Plugged: _____	Date Repaired: _____	Date Put Back in Service: _____
	Review Completed by: _____ Comments: _____				
TA Approved: <input type="checkbox"/> Yes <input type="checkbox"/> Denied Date: _____					

Mail to the Appropriate KCC Conservation Office:

	KCC District Office #1 - 210 E. Frontview, Suite A, Dodge City, KS 67801	Phone 620.682.7933
	KCC District Office #2 - 3450 N. Rock Road, Building 600, Suite 601, Wichita, KS 67226	Phone 316.337.7400
	KCC District Office #3 - 137 E. 21st St., Chanute, KS 66720	Phone 620.902.6450
	KCC District Office #4 - 2301 E. 13th Street, Hays, KS 67601-2651	Phone 785.261.6250

ECHOMETER COMPANY PHONE-940-767-4334

Mitchells the

120pp Operator

WELL
CASING PRESSURE.....

ΔP

ΔT

PRODUCTION RATE.....

JOINTS TO LIQUID.....
DISTANCE TO LIQUID.....

P8HP

SBHP

PROD RATE EFF, %

08/05/2021 10:32:17


QUIET WELL

UPPER COLLARS A: 9.9

P-P 0.027 mV

A 9.9 6.5 ECHOMETER COMPANY PHONE-940-767-4334

A 9.9 8.3



A 8.1 1.0

A 4.0 2

A 8.1 1.4

A 8.1 2.1

Ropp Operatics
Michels #2

08/05/2021 10:45:15
QUIET WELL
UPPER COLLARS A: 7.6
P-P 0.275 mV

GENERAL
PULSE

JOINTS TO LIQUID.....
DISTANCE TO LIQUID *1,144*
PBHP
SBHP
PROD RATE EFF, %
MAX PRODUCTION

WELL
CASING PRESSURE.....
 ΔP
 ΔT
PRODUCTION RATE.....


11.7
VOLT

LIQUID LEVEL A: 4.7

ECHOMETER COMPANY PHO

A 7.6 7.3

A 7.6 6.6



h 3/8

A 4.7 1.0 4.0 2.0 4.7 1.5 4.7

MPANY PHONE-940-767-4334

Pop Operations


Wichards #1

WELL
 CASING PRESSURE.....
 ΔP
 ΔT
 PRODUCTION RATE.....

08/05/2021 10:38:08
 UPPER COLLARS A: 6.5
 P-P 0.820 mV

JOINTS TO LIQUID.....
 DISTANCE TO LIQUID...762.66'
 FBHP
 SBHP
 PROD RATE EFF, %

ONE-940-767-4334



Conservation Division
District Office No. 4
2301 E. 13th Street
Hays, KS 67601-2651



Phone: 785-261-6250
Fax: 785-625-0564
<http://kcc.ks.gov/>

Andrew J. French, Chairperson
Dwight D. Keen, Commissioner
Susan K. Duffy, Commissioner

Laura Kelly, Governor

August 23, 2021

RICKEY POPP
Popp Operating, Inc.
191 NE 150 RD
PO BOX 187
HOISINGTON, KS 67544-0187

Re: Temporary Abandonment
API 15-167-23374-00-00
MICHAELIS 1
SW/4 Sec.32-15S-13W
Russell County, Kansas

Dear RICKEY POPP:

"Your temporary abandonment (TA) application for the well listed above has been approved. In accordance with K.A.R. 82-3-111 the TA status of this well will expire 08/23/2022.

- * If you return this well to service or plug it, please notify the District Office.
- * If you sell this well you are required to file a Transfer of Operator form, T-1.
- * If the well will remain temporarily abandoned, you must submit a new TA application, CP-111, before 08/23/2022.

You may contact me at the number above if you have questions.

Very truly yours,

RICHARD WILLIAMS"