

KANSAS CORPORATION COMMISSION
OIL & GAS CONSERVATION DIVISION

TEMPORARY ABANDONMENT WELL APPLICATION

OPERATOR: License#
Name:
Address 1:
Address 2:
City: State: Zip:
Contact Person:
Phone:
Contact Person Email:
Field Contact Person:
Field Contact Person Phone:

API No. 15-
Spot Description:
Sec. Twp. S. R.
GPS Location: Lat, Long
Datum: NAD27, NAD83, WGS84
County: Elevation:
Lease Name: Well #:
Well Type: Oil, Gas, OG, WSW, Other
SWD Permit #: ENHR Permit #:
Gas Storage Permit #:
Spud Date: Date Shut-In:

Table with 7 columns: Conductor, Surface, Production, Intermediate, Liner, Tubing. Rows include Size, Setting Depth, Amount of Cement, Top of Cement, Bottom of Cement.

Casing Fluid Level from Surface: How Determined? Date:
Casing Squeeze(s): to w / sacks of cement, to w / sacks of cement. Date:
Do you have a valid Oil & Gas Lease? Yes No
Depth and Type: Junk in Hole at Tools in Hole at Casing Leaks: Yes No Depth of casing leak(s):
Type Completion: ALT. I ALT. II Depth of: DV Tool: w / sacks of cement Port Collar: w / sack of cement
Packer Type: Size: Inch Set at: Feet
Total Depth: Plug Back Depth: Plug Back Method:

Geological Data:

Table with 4 columns: Formation Name, Formation Top, Formation Base, Completion Information. Rows 1 and 2.

UNDER PENALTY OF PERJURY I HEREBY ATTEST THAT THE INFORMATION CONTAINED HEREIN IS TRUE AND CORRECT TO THE BEST OF MY KNOWLEDGE

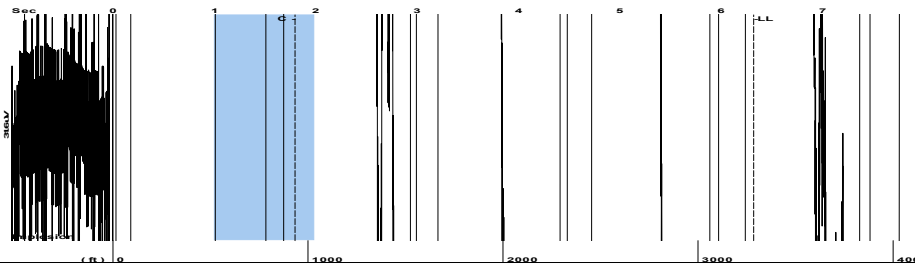
Submitted Electronically

Do NOT Write in This Space - KCC USE ONLY
Date Tested: Results: Date Plugged: Date Repaired: Date Put Back in Service:
Review Completed by: Comments:
TA Approved: Yes Denied Date:

Mail to the Appropriate KCC Conservation Office:

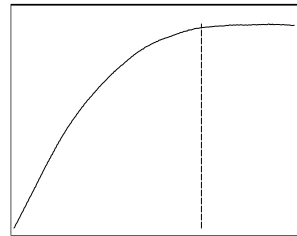
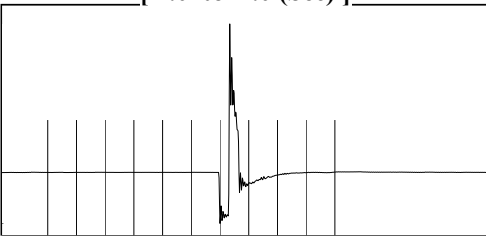
Table with 3 columns: District Office, Address, Phone. Rows for District Office #1, #2, #3, #4.

Group: MyWells Well: WARD#1-19 (acquired on: 11/02/21 10:29:00)



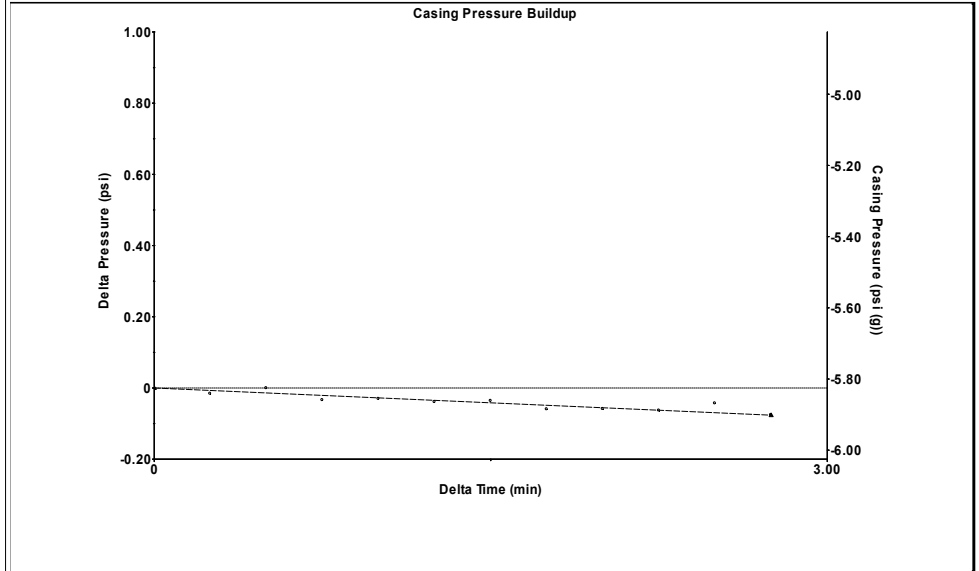
Filter Type High Pass Automatic Collar Count Yes Time 6.321 sec  
 Manual Acoustic Veloc 1074.58 ft/s Manual JTS/sec 16.9492 Joints 103.623 Jts  
 Depth 3284.85 ft

[ 1.0 to 2.0 (Sec) ]



Analysis Method: Automatic

Group: MyWells Well: WARD#1-19 (acquired on: 11/02/21 10:29:00)



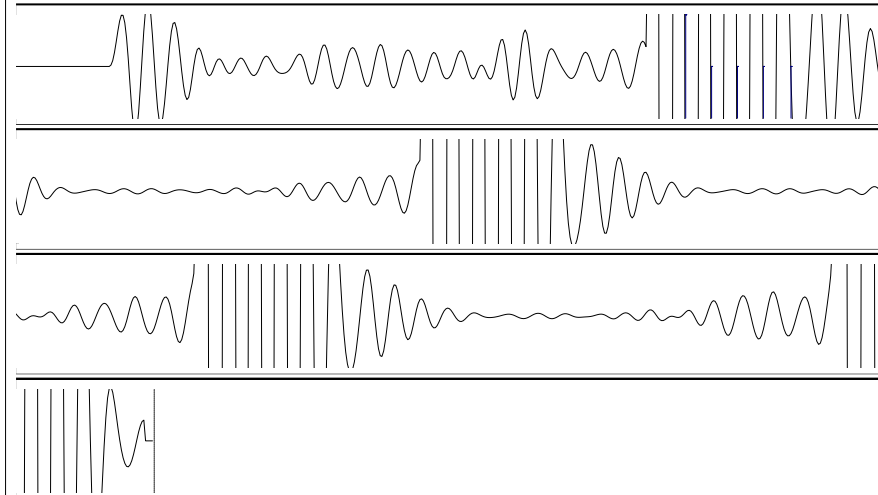
Change in Pressure -0.08 psi PT12098  
 Change in Time 2.75 min Range 0 - ? psi

Group: MyWells Well: WARD#1-19 (acquired on: 11/02/21 10:29:00)

Production	Potential	Casing Pressure	Producing
Oil - *-	- *- BBL/D	-5.8 psi (g)	Annular
Water - *-	- *- BBL/D	Casing Pressure Buildup	Gas Flow - *- Mscf/D
Gas - *-	- *- Mscf/D	-0.077 psi	% Liquid
		2.75 min	100 %
IPR Method	Vogel	Gas/Liquid Interface Pressure	
PBHP/SBHP	- *-	- *- psi (g)	
Production Efficiency	0.0		
		Liquid Level Depth	
Oil 40 deg.API		3284.85 ft	
Water 1.05 Sp.Gr.H2O		Pump Intake Depth	
Gas 0.94 Sp.Gr.AIR		- *- ft	
Acoustic Velocity	1039.34 ft/s	Formation Depth	
		4600.00 ft	
Formation Submergence			Pump Intake
Total Gaseous Liquid Column HT (TVD)	- *- ft		- *- psi (g)
Equivalent Gas Free Liquid HT (TVD)	- *- ft		Producing BHP
			- *- psi (g)
Acoustic Test			Static BHP
			- *- psi (g)



Group: MyWells Well: WARD#1-19 (acquired on: 11/02/21 10:29:00)



16.39

Acoustic Velocity 1039.34 ft/s Joints counted 4  
 Joints Per Second 16.3934 jts/sec Joints to liquid level 103.623  
 Depth to liquid level 3284.85 ft Filter Width 14.9492 18.9492  
 Automatic Collar Count Yes Time to 1st Collar 1.552 1.796

Conservation Division  
District Office No. 4  
2301 E. 13th Street  
Hays, KS 67601-2651



Phone: 785-261-6250  
Fax: 785-625-0564  
<http://kcc.ks.gov/>

Andrew J. French, Chairperson  
Dwight D. Keen, Commissioner  
Susan K. Duffy, Commissioner

Laura Kelly, Governor

November 09, 2021

Jose Reyes  
American Warrior, Inc.  
PO BOX 399  
GARDEN CITY, KS 67846-0399

Re: Temporary Abandonment  
API 15-109-21417-00-00  
WARD 1-19  
SW/4 Sec.19-13S-35W  
Logan County, Kansas

Dear Jose Reyes:

"Your temporary abandonment (TA) application for the well listed above has been approved. In accordance with K.A.R. 82-3-111 the TA status of this well will expire 11/09/2022.

- \* If you return this well to service or plug it, please notify the District Office.
- \* If you sell this well you are required to file a Transfer of Operator form, T-1.
- \* If the well will remain temporarily abandoned, you must submit a new TA application, CP-111, before 11/09/2022.

You may contact me at the number above if you have questions.

Very truly yours,

RICHARD WILLIAMS"