

KANSAS CORPORATION COMMISSION
OIL & GAS CONSERVATION DIVISION

TEMPORARY ABANDONMENT WELL APPLICATION

OPERATOR: License#
Name:
Address 1:
Address 2:
City: State: Zip:
Contact Person:
Phone:
Contact Person Email:
Field Contact Person:
Field Contact Person Phone:

API No. 15-
Spot Description:
Sec. Twp. S. R.
GPS Location: Lat, Long
Datum: NAD27, NAD83, WGS84
County: Elevation:
Lease Name: Well #:
Well Type: Oil, Gas, OG, WSW, Other
SWD Permit #: ENHR Permit #:
Gas Storage Permit #:
Spud Date: Date Shut-In:

Table with 7 columns: Conductor, Surface, Production, Intermediate, Liner, Tubing. Rows include Size, Setting Depth, Amount of Cement, Top of Cement, Bottom of Cement.

Casing Fluid Level from Surface: How Determined? Date:
Casing Squeeze(s): to w / sacks of cement, to w / sacks of cement. Date:
Do you have a valid Oil & Gas Lease? Yes No
Depth and Type: Junk in Hole at Tools in Hole at Casing Leaks: Yes No Depth of casing leak(s):
Type Completion: ALT. I ALT. II Depth of: DV Tool: w / sacks of cement Port Collar: w / sack of cement
Packer Type: Size: Inch Set at: Feet
Total Depth: Plug Back Depth: Plug Back Method:

Geological Data:

Table with 4 columns: Formation Name, Formation Top, Formation Base, Completion Information. Rows 1 and 2.

UNDER PENALTY OF PERJURY I HEREBY ATTEST THAT THE INFORMATION CONTAINED HEREIN IS TRUE AND CORRECT TO THE BEST OF MY KNOWLEDGE

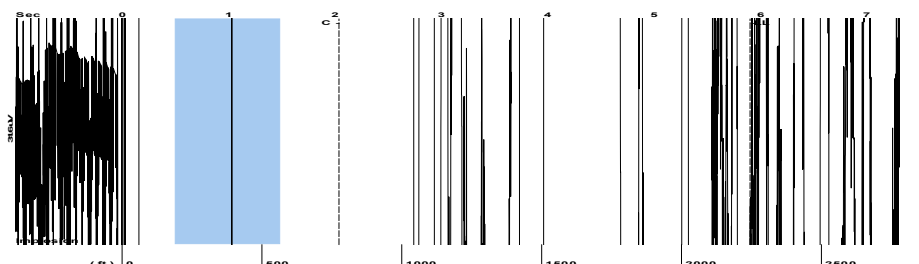
Submitted Electronically

Do NOT Write in This Space - KCC USE ONLY
Date Tested: Results: Date Plugged: Date Repaired: Date Put Back in Service:
Review Completed by: Comments:
TA Approved: Yes Denied Date:

Mail to the Appropriate KCC Conservation Office:

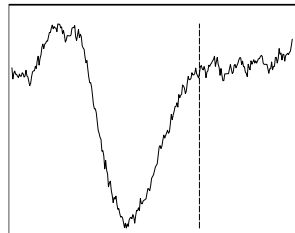
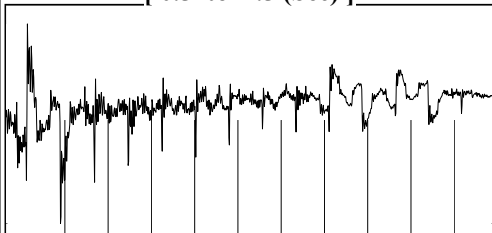
Table with 3 columns: District Office #, Address, Phone. Rows 1-4.

Group: MyWells Well: WESTERN STATE BANK #1-34 (acquired on: 11/02/21 14:23:53)



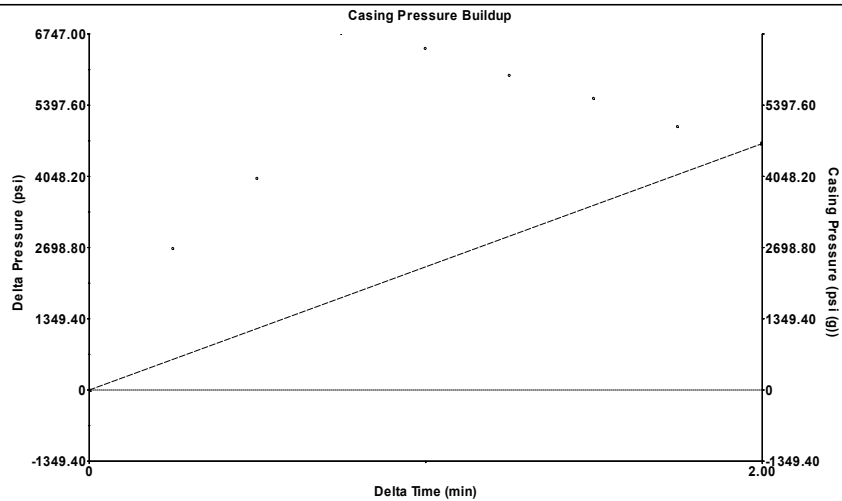
Filter Type High Pass Automatic Collar Count Yes Time 5.901 sec
 Manual Acoustic Veloc 713.161 ft/s Manual JTS/sec 11.2486 Joints 70.812 Jts
 Depth 2244.74 ft

[0.5 to 1.5 (Sec)]



Analysis Method: Automatic

Group: MyWells Well: WESTERN STATE BANK #1-34 (acquired on: 11/02/21 14:23:53)

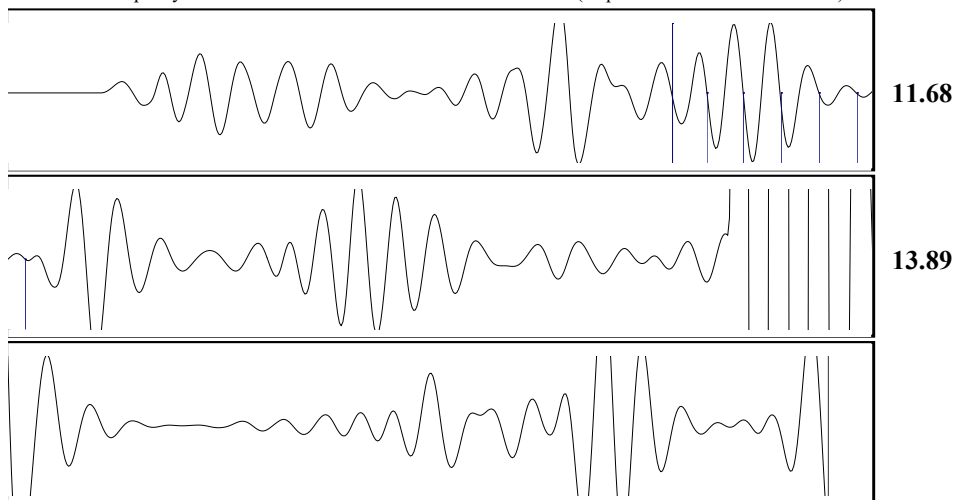


Change in Pressure 4668.92 psi PT12098
 Change in Time 2.00 min Range 0 - ? psi

Group: MyWells Well: WESTERN STATE BANK #1-34 (acquired on: 11/02/21 14:23:53)

Production		Casing Pressure		Producing
Current	Potential	-0.9 psi (g)		
Oil -*-	-*- BBL/D	Casing Pressure Buildup	4668.9 psi	Annular Gas Flow -*- Mscf/D
Water -*-	-*- BBL/D	2.00 min	Gas/Liquid Interface Pressure	% Liquid 100 %
Gas -*-	-*- Mscf/D	-*- psi (g)		
IPR Method	Vogel		Liquid Level Depth	
PBHP/SBHP	-*-		2244.74 ft	
Production Efficiency	0.0		Pump Intake Depth	
			-*- ft	
Oil 40 deg.API			Formation Depth	
Water 1.05 Sp.Gr.H2O			3050.00 ft	
Gas 1.20 Sp.Gr.AIR				
Acoustic Velocity	760.8 ft/s			
Formation Submergence				
Total Gaseous Liquid Column HT (TVD)		-*- ft		
Equivalent Gas Free Liquid HT (TVD)		-*- ft		
Acoustic Test				

Group: MyWells Well: WESTERN STATE BANK #1-34 (acquired on: 11/02/21 14:23:53)



Acoustic Velocity 760.8 ft/s Joints counted 6
 Joints Per Second 12 jts/sec Joints to liquid level 70.812
 Depth to liquid level 2244.74 ft Filter Width 9.24859 13.2486
 Automatic Collar Count Yes Time to 1st Collar 1.54 2.04

Conservation Division
District Office No. 1
210 E. Frontview, Suite A
Dodge City, KS 67801



Phone: 620-682-7933
<http://kcc.ks.gov/>

Andrew J. French, Chairperson
Dwight D. Keen, Commissioner
Susan K. Duffy, Commissioner

Laura Kelly, Governor

November 10, 2021

Jose Reyes
American Warrior, Inc.
PO BOX 399
GARDEN CITY, KS 67846-0399

Re: Temporary Abandonment
API 15-055-20517-00-00
WESTERN STATE BANK 1-34
SW/4 Sec.34-23S-32W
Finney County, Kansas

Dear Jose Reyes:

"Your temporary abandonment (TA) application for the well listed above has been approved. In accordance with K.A.R. 82-3-111 the TA status of this well will expire 11/10/2022.

- * If you return this well to service or plug it, please notify the District Office.
- * If you sell this well you are required to file a Transfer of Operator form, T-1.
- * If the well will remain temporarily abandoned, you must submit a new TA application, CP-111, before 11/10/2022.

You may contact me at the number above if you have questions.

Very truly yours,

Michael Maier"