

KANSAS CORPORATION COMMISSION
OIL & GAS CONSERVATION DIVISION

TEMPORARY ABANDONMENT WELL APPLICATION

OPERATOR: License# _____
Name: _____
Address 1: _____
Address 2: _____
City: _____ State: _____ Zip: _____ + _____
Contact Person: _____
Phone:(_____) _____
Contact Person Email: _____
Field Contact Person: _____
Field Contact Person Phone: (_____) _____

API No. 15- _____
Spot Description: _____
_____ - _____ - _____ - _____ Sec. _____ Twp. _____ S. R. _____ E W
_____ feet from N / S Line of Section
_____ feet from E / W Line of Section
GPS Location: Lat: _____, Long: _____
Datum: NAD27 NAD83 WGS84
County: _____ Elevation: _____ GL KB
Lease Name: _____ Well #: _____
Well Type: (check one) Oil Gas OG WSW Other: _____
 SWD Permit #: _____ ENHR Permit #: _____
 Gas Storage Permit #: _____
Spud Date: _____ Date Shut-In: _____

Table with 7 columns: Conductor, Surface, Production, Intermediate, Liner, Tubing. Rows include Size, Setting Depth, Amount of Cement, Top of Cement, Bottom of Cement.

Casing Fluid Level from Surface: _____ How Determined? _____ Date: _____
Casing Squeeze(s): _____ to _____ w / _____ sacks of cement, _____ to _____ w / _____ sacks of cement. Date: _____
Do you have a valid Oil & Gas Lease? Yes No
Depth and Type: Junk in Hole at _____ (depth) Tools in Hole at _____ (depth) Casing Leaks: Yes No Depth of casing leak(s): _____
Type Completion: ALT. I ALT. II Depth of: DV Tool: _____ w / _____ sacks of cement Port Collar: _____ w / _____ sack of cement
Packer Type: _____ Size: _____ Inch Set at: _____ Feet
Total Depth: _____ Plug Back Depth: _____ Plug Back Method: _____

Geological Date:

Table with 4 columns: Formation Name, Formation Top, Formation Base, Completion Information. Rows 1 and 2.

UNDER PENALTY OF PERJURY I HEREBY ATTEST THAT THE INFORMATION CONTAINED HEREIN IS TRUE AND CORRECT TO THE BEST OF MY KNOWLEDGE

Submitted Electronically

Do NOT Write in This Space - KCC USE ONLY
Date Tested: _____ Results: _____ Date Plugged: _____ Date Repaired: _____ Date Put Back in Service: _____
Review Completed by: _____ Comments: _____
TA Approved: Yes Denied Date: _____

Mail to the Appropriate KCC Conservation Office:

Table with 3 columns: District Office #, Address, Phone. Rows 1-4.

ECHOMETER COMPANY PHONE-940-7677

12/10/2021 20:07:57

GENE

UPPER COLLARS R: 6.2

PUL

P-P 1.07 .mV

LIQUID LEVEL R: 4.3

P-P 0.882 mV

VOI

JOINTS TO LIQUID.....73
DISTANCE TO LIQUID.....2236'

P8HP

SBHP

PROD RATE EFF, %

MAX PRODUCTION

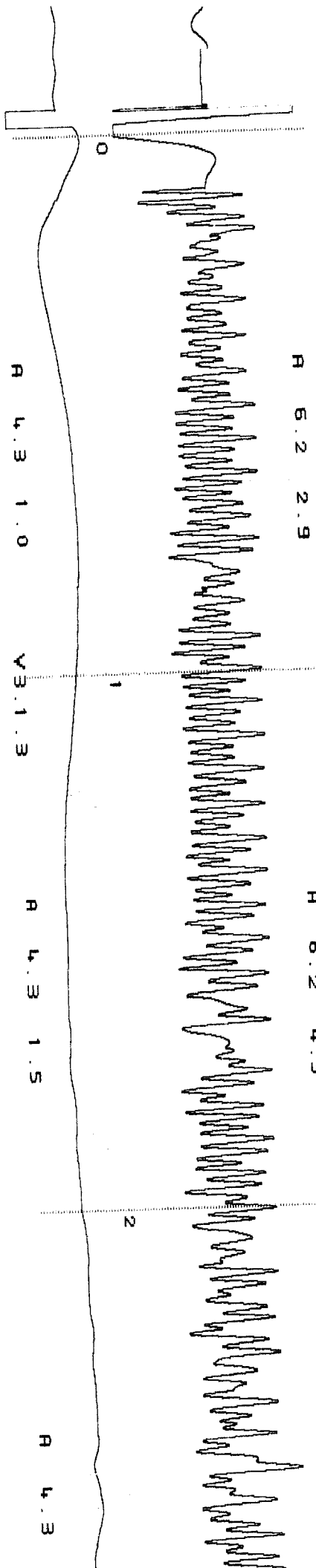
WELL *Taken Home* *Mud #3*

CASING PRESSURE.....

SP

ST

PRODUCTION RATE.....



ECHOMETER COMPANY PHON
R 5.2 2.9

R 5.2 4.3

R 4.3 1.0

V 3.1.3

R 4.3 1.5

R 4.3

1

2

CHOMETER COMPANY PHONE-940-767-4334

A 4.3 3.3

3

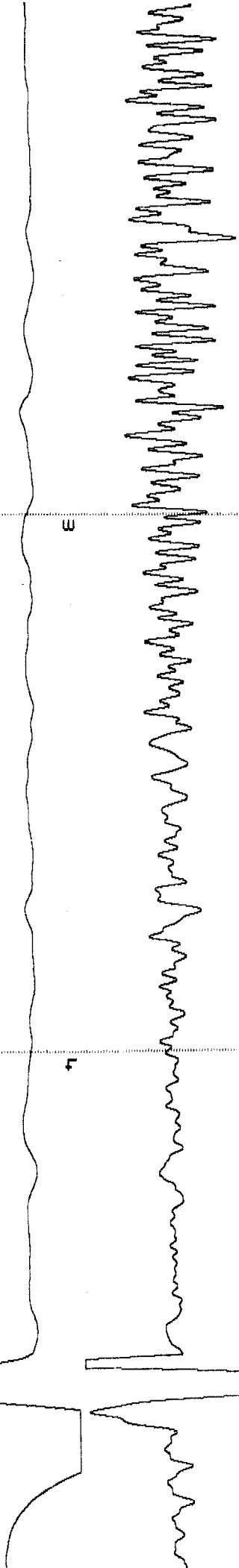
A 4.3 4.3

4

A 4.3 4.3

A 5.2 6.2

A 5.2 6.0



replacement card

DRISCOLL LEASE OPER
RUSSELL KS 67665

12-14S-15W
SW NE NW

#3 MUDD, COLLEEN

site: 1-3/4 S & 3-1/2 W OF RUSSELL KS

city: RUSSELL

API 15-167-23077

contr: EMPHASIS OIL OPER # 6

field: GORHAM

geol: DAVID SHUMAKER


fr
date 11/23/93

spd
date 12/04/93

drig
comp 12/10/93

card
issued 05/30/94


last
revised 11/14/94



ELV: 1864 KB, 1859 GL LOG	
tops.....	depth/ datum
ANH.....	890 + 974
B/ANH.....	928 + 936
TOP.....	2755 - 891
HEEB.....	2980 - 1116
TOR.....	2999 - 1135
LANS.....	3038 - 1174
BKC.....	3267 - 1403
ARB.....	3301 - 1437
REAGAN SD.....	3318 - 1454
RTD.....	3340 - 1476
LTD.....	3342 - 1478

IP status:

OIL, P 25 BOPD & TR W, LKC 3038-3079 OA, 04/04/94
 CORR & INFO REL: 11/14/94 - CORR PAY ZN; WAS OIL
 WELL - TIGHT HOLE
 CSG: 8-5/8" 570 / 250 SX (ALT 1), 5-1/2" 3339 / 150 SX
 SHOWS: ARB (SO)
 NO CORES OR DSTS
 TRGT ZN: ARB, PTD 3350 (ARB), MICT - CO, PF (LANS)
 3038-3040, W / 2 SPF, AC 1000 GAL, SO, PF (LANS) 3060-
 3063, W / 2 SPF, AC 1000 GAL, SO, PF (LANS) 3074-3079,
 W / 2 SPF, AC 1000 GAL, SO, SET 2-7/8" TBG AT 3100,
 NO PKR, POP, P 25 BOPD & TR W, NSG (GR 35), 4/4/94



Conservation Division
District Office No. 4
2301 E. 13th Street
Hays, KS 67601-2651



Phone: 785-261-6250
Fax: 785-625-0564
<http://kcc.ks.gov/>

Andrew J. French, Chairperson
Dwight D. Keen, Commissioner
Susan K. Duffy, Commissioner

Laura Kelly, Governor

December 20, 2021

Jason Clark
Talon Group LLC
PO BOX 700
HAYS, KS 67601-0700

Re: Temporary Abandonment
API 15-167-23071-00-00
COLLEEN MUDD 2
NW/4 Sec.12-14S-15W
Russell County, Kansas

Dear Jason Clark:

"Your temporary abandonment (TA) application for the well listed above has been approved. In accordance with K.A.R. 82-3-111 the TA status of this well will expire 12/20/2022.

- * If you return this well to service or plug it, please notify the District Office.
- * If you sell this well you are required to file a Transfer of Operator form, T-1.
- * If the well will remain temporarily abandoned, you must submit a new TA application, CP-111, before 12/20/2022.

You may contact me at the number above if you have questions.

Very truly yours,

RICHARD WILLIAMS"