

KANSAS CORPORATION COMMISSION
OIL & GAS CONSERVATION DIVISION

TEMPORARY ABANDONMENT WELL APPLICATION

OPERATOR: License# _____
 Name: _____
 Address 1: _____
 Address 2: _____
 City: _____ State: _____ Zip: _____ + _____
 Contact Person: _____
 Phone: (_____) _____
 Contact Person Email: _____
 Field Contact Person: _____
 Field Contact Person Phone: (_____) _____

API No. 15- _____
 Spot Description: _____
 _____ - _____ - _____ - _____ Sec. _____ Twp. _____ S. R. _____ E W
 _____ feet from N / S Line of Section
 _____ feet from E / W Line of Section
 GPS Location: Lat: _____, Long: _____
(e.g. xx.xxxxx) (e.g. -xxx.xxxxx)
 Datum: NAD27 NAD83 WGS84
 County: _____ Elevation: _____ GL KB
 Lease Name: _____ Well #: _____
 Well Type: (check one) Oil Gas OG WSW Other: _____
 SWD Permit #: _____ ENHR Permit #: _____
 Gas Storage Permit #: _____
 Spud Date: _____ Date Shut-In: _____

	Conductor	Surface	Production	Intermediate	Liner	Tubing
Size						
Setting Depth						
Amount of Cement						
Top of Cement						
Bottom of Cement						

Casing Fluid Level from Surface: _____ How Determined? _____ Date: _____
 Casing Squeeze(s): _____ to _____ w / _____ sacks of cement, _____ to _____ w / _____ sacks of cement. Date: _____
(top) (bottom) (top) (bottom)
 Do you have a valid Oil & Gas Lease? Yes No
 Depth and Type: Junk in Hole at _____ Tools in Hole at _____ Casing Leaks: Yes No Depth of casing leak(s): _____
(depth) (depth)
 Type Completion: ALT. I ALT. II Depth of: DV Tool: _____ w / _____ sacks of cement Port Collar: _____ w / _____ sack of cement
(depth) (depth)
 Packer Type: _____ Size: _____ Inch Set at: _____ Feet
 Total Depth: _____ Plug Back Depth: _____ Plug Back Method: _____

Geological Data:

Formation Name	Formation Top	Formation Base	Completion Information
1. _____	At: _____	to _____ Feet	Perforation Interval _____ to _____ Feet or Open Hole Interval _____ to _____ Feet
2. _____	At: _____	to _____ Feet	Perforation Interval _____ to _____ Feet or Open Hole Interval _____ to _____ Feet

UNDER PENALTY OF PERJURY I HEREBY ATTEST THAT THE INFORMATION CONTAINED HEREIN IS TRUE AND CORRECT TO THE BEST OF MY KNOWLEDGE

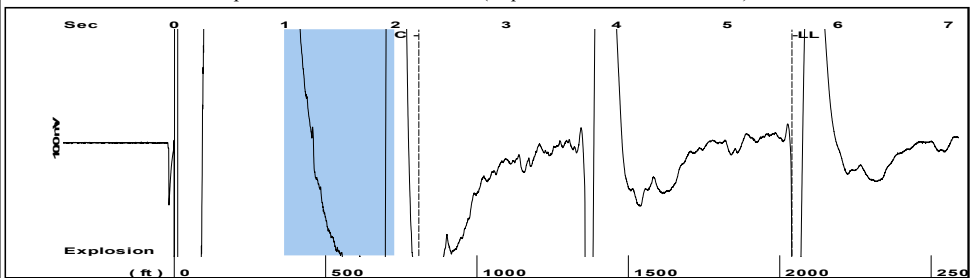
Submitted Electronically

Do NOT Write in This Space - KCC USE ONLY	Date Tested: _____	Results: _____	Date Plugged: _____	Date Repaired: _____	Date Put Back in Service: _____
	Review Completed by: _____ Comments: _____				
TA Approved: <input type="checkbox"/> Yes <input type="checkbox"/> Denied Date: _____					

Mail to the Appropriate KCC Conservation Office:

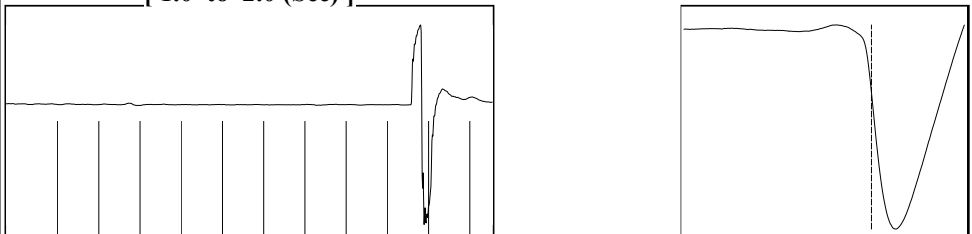
	KCC District Office #1 - 210 E. Frontview, Suite A, Dodge City, KS 67801	Phone 620.682.7933
	KCC District Office #2 - 3450 N. Rock Road, Building 600, Suite 601, Wichita, KS 67226	Phone 316.337.7400
	KCC District Office #3 - 137 E. 21st St., Chanute, KS 66720	Phone 620.902.6450
	KCC District Office #4 - 2301 E. 13th Street, Hays, KS 67601-2651	Phone 785.261.6250

Group: Stratakan Well: SRG #12 (acquired on: 02/14/22 08:30:46)



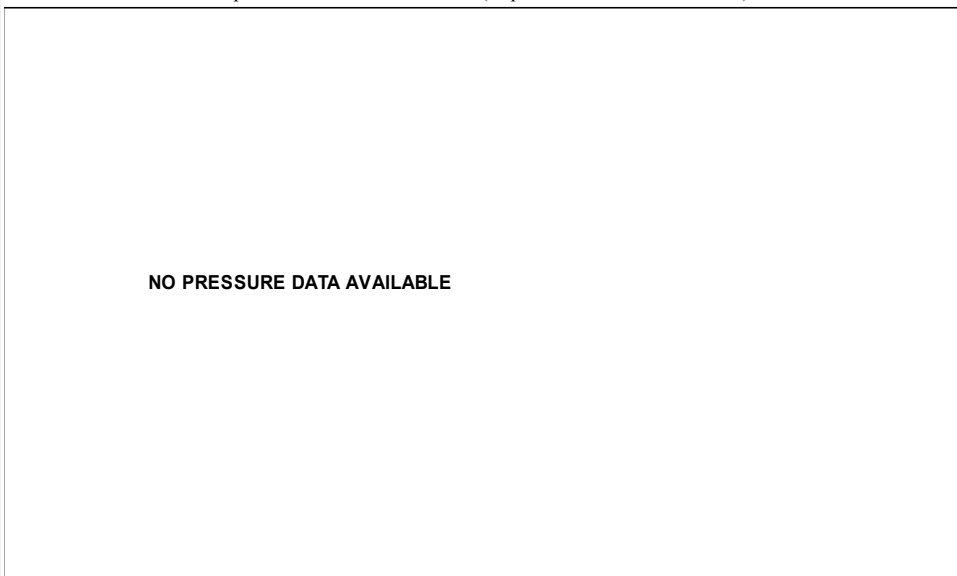
Filter Type High Pass Automatic Collar Count Yes Time 5.586 sec
 Manual Acoustic Veloc 748.524 ft/s Manual JTS/sec 11.8064 Joints 64.3548 Jts
 Depth 2040.05 ft

[1.0 to 2.0 (Sec)]



Analysis Method: Automatic

Group: Stratakan Well: SRG #12 (acquired on: 02/14/22 08:30:46)

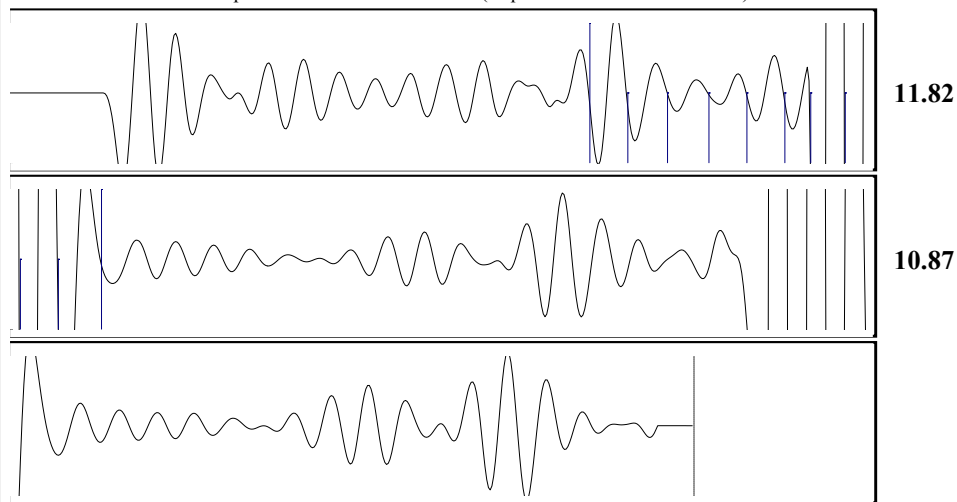


Change in Pressure 383.76 psi PT 14970
 Change in Time 2.75 min Range 0 - ? psi

Group: Stratakan Well: SRG #12 (acquired on: 02/14/22 08:30:46)

<p>Production Current Potential</p> <p>Oil - * - 0.0 BBL/D</p> <p>Water - * - 0.0 BBL/D</p> <p>Gas - * - 0.0 Mscf/D</p> <p>IPR Method Vogel</p> <p>PBHP/SBHP 0.14</p> <p>Production Efficiency 95.8</p> <p>Oil 40 deg.API</p> <p>Water 1.05 Sp.Gr.H2O</p> <p>Gas 1.23 Sp.Gr.AIR</p> <p>Acoustic Velocity 730.415 ft/s</p> <p>Formation Submergence</p> <p>Total Gaseous Liquid Column HT (TVD) 1254 ft</p> <p>Equivalent Gas Free Liquid HT (TVD) 234 ft</p> <p>Acoustic Test</p>	<p>Casing Pressure 1.9 psi (g)</p> <p>Casing Pressure Buildup 383.8 psi</p> <p>2.75 min</p> <p>Gas/Liquid Interface Pressure 3.4 psi (g)</p> <p>Liquid Level Depth 2040.05 ft</p> <p>Pump Intake Depth 3294.00 ft</p> <p>Formation Depth 3467.00 ft</p>		<p>Producing</p> <p>Annular Gas Flow 4261 Mscf/D</p> <p>% Liquid 19 %</p> <p>Pump Intake 84.7 psi (g)</p> <p>Producing BHP 114.1 psi (g)</p> <p>Static BHP 927.3 psi (g)</p>
---	---	--	--

Group: Stratakan Well: SRG #12 (acquired on: 02/14/22 08:30:46)



Acoustic Velocity 730.415 ft/s Joints counted 10
 Joints Per Second 11.5207 jts/sec Joints to liquid level 64.3548
 Depth to liquid level 2040.05 ft Filter Width 9.80638 13.8064
 Automatic Collar Count Yes Time to 1st Collar 1.344 2.212

Conservation Division
District Office No. 4
2301 E. 13th Street
Hays, KS 67601-2651



Phone: 785-261-6250
Fax: 785-625-0564
<http://kcc.ks.gov/>

Dwight D. Keen, Chair
Susan K. Duffy, Commissioner
Andrew J. French, Commissioner

Laura Kelly, Governor

February 25, 2022

Justin Prater
StrataKan Exploration, LLC
100 S MAIN ST
PLAINVILLE, KS 67663-2234

Re: Temporary Abandonment
API 15-051-23785-00-02
SALINE RIVER GRAZING ASSOC 12
NW/4 Sec.05-11S-18W
Ellis County, Kansas

Dear Justin Prater:

"Your temporary abandonment (TA) application for the well listed above has been approved. In accordance with K.A.R. 82-3-111 the TA status of this well will expire 10/01/2022.

- * If you return this well to service or plug it, please notify the District Office.
- * If you sell this well you are required to file a Transfer of Operator form, T-1.
- * If the well will remain temporarily abandoned, you must submit a new TA application, CP-111, before 10/01/2022.

You may contact me at the number above if you have questions.

Very truly yours,

RICHARD WILLIAMS"