

KANSAS CORPORATION COMMISSION
OIL & GAS CONSERVATION DIVISION

TEMPORARY ABANDONMENT WELL APPLICATION

OPERATOR: License#
Name:
Address 1:
Address 2:
City: State: Zip:
Contact Person:
Phone:
Contact Person Email:
Field Contact Person:
Field Contact Person Phone:

API No. 15-
Spot Description:
Sec. Twp. S. R.
GPS Location: Lat, Long
Datum: NAD27, NAD83, WGS84
County: Elevation:
Lease Name: Well #:
Well Type: Oil, Gas, OG, WSW, Other
SWD Permit #: ENHR Permit #:
Gas Storage Permit #:
Spud Date: Date Shut-In:

Table with 7 columns: Conductor, Surface, Production, Intermediate, Liner, Tubing. Rows include Size, Setting Depth, Amount of Cement, Top of Cement, Bottom of Cement.

Casing Fluid Level from Surface: How Determined? Date:
Casing Squeeze(s): to w / sacks of cement, to w / sacks of cement. Date:
Do you have a valid Oil & Gas Lease? Yes No
Depth and Type: Junk in Hole at Tools in Hole at Casing Leaks: Yes No Depth of casing leak(s):
Type Completion: ALT. I ALT. II Depth of: DV Tool: w / sacks of cement Port Collar: w / sack of cement
Packer Type: Size: Inch Set at: Feet
Total Depth: Plug Back Depth: Plug Back Method:

Geological Date:

Table with 4 columns: Formation Name, Formation Top, Formation Base, Completion Information. Rows 1 and 2.

UNDER PENALTY OF PERJURY I HEREBY ATTEST THAT THE INFORMATION CONTAINED HEREIN IS TRUE AND CORRECT TO THE BEST OF MY KNOWLEDGE

Submitted Electronically

Do NOT Write in This Space - KCC USE ONLY
Date Tested: Results: Date Plugged: Date Repaired: Date Put Back in Service:
Review Completed by: Comments:
TA Approved: Yes Denied Date:

Mail to the Appropriate KCC Conservation Office:

Table with 2 columns: Office Address, Phone. Rows for District Office #1, #2, #3, #4.

ECHOMETER COMPANY PHONE-940-767-4334

Russell Oil Inc.

ECHOMETER COMPANY PHONE-940-767-4334

WELL Axman E#1 owwd

CASING PRESSURE 0#

ΔP

ΔT

PRODUCTION RATE

Fluid Shot for TA Permit

2/28/2022

JOINTS TO LIQUID 3.3 sec x 1025'

DISTANCE TO LIQUID 3.3 sec = 3382'

FBHP

SBHP

PROD RATE EFF, %

MAX PRODUCTION

02/28/20

QUIET WE

UPPER CC

P-P

LIQUID L

P-P

ECHOMETER COMPANY PHONE-940-767-4334

ECHOMETER COMPANY PHONE-940-767

09:16:14

LC

GENERATE

PULSE


021 mV

LEVEL M: 4.9

12.4

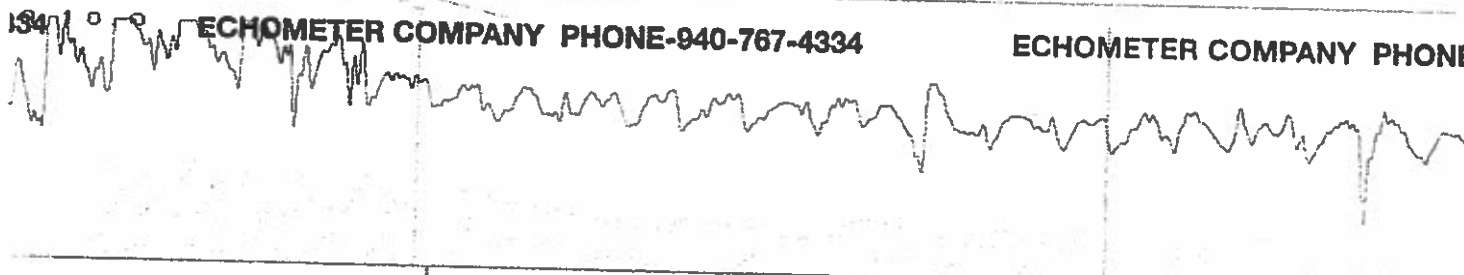
014 mV

VOLTS



ECHOMETER COMPANY PHONE-940-767-4334

ECHOMETER COMPANY PHONE




M 4.9 V 3.0.2 M 4.9 M L

10-767-4334

ECHOMETER COMPANY PHONE-940-767-4334

ECHOMETER COMPANY



Fluid

M 4.9 M 4.9

Conservation Division
District Office No. 4
2301 E. 13th Street
Hays, KS 67601-2651



Phone: 785-261-6250
Fax: 785-625-0564
<http://kcc.ks.gov/>

Dwight D. Keen, Chair
Susan K. Duffy, Commissioner
Andrew J. French, Commissioner

Laura Kelly, Governor

March 08, 2022

LeRoy Holt II
Russell Oil, Inc.
PO Box 8050
Edmond, OK 73083-8050

Re: Temporary Abandonment
API 15-009-24110-00-01
AXMAN E 1 OWWO
SW/4 Sec.29-17S-15W
Barton County, Kansas

Dear LeRoy Holt II:

"Your temporary abandonment (TA) application for the well listed above has been approved. In accordance with K.A.R. 82-3-111 the TA status of this well will expire 03/08/2023.

- * If you return this well to service or plug it, please notify the District Office.
- * If you sell this well you are required to file a Transfer of Operator form, T-1.
- * If the well will remain temporarily abandoned, you must submit a new TA application, CP-111, before 03/08/2023.

You may contact me at the number above if you have questions.

Very truly yours,

RICHARD WILLIAMS"