

**Notice:** Fill out COMPLETELY  
and return to Conservation Division at  
the address below within  
60 days from plugging date.

KANSAS CORPORATION COMMISSION  
OIL & GAS CONSERVATION DIVISION  
**WELL PLUGGING RECORD**  
K.A.R. 82-3-117

Form CP-4

March 2009

Type or Print on this Form

Form must be Signed

All blanks must be Filled

OPERATOR: License #: \_\_\_\_\_

Name: \_\_\_\_\_

Address 1: \_\_\_\_\_

Address 2: \_\_\_\_\_

City: \_\_\_\_\_ State: \_\_\_\_\_ Zip: \_\_\_\_\_ + \_\_\_\_\_

Contact Person: \_\_\_\_\_

Phone: ( \_\_\_\_\_ ) \_\_\_\_\_

Type of Well: (Check one) ☐ Oil Well ☐ Gas Well ☐ OG ☐ D&A ☐ Cathodic☐ Water Supply Well ☐ Other: \_\_\_\_\_ ☐ SWD Permit #: \_\_\_\_\_☐ ENHR Permit #: \_\_\_\_\_ ☐ Gas Storage Permit #: \_\_\_\_\_Is ACO-1 filed? ☐ Yes ☐ No If not, is well log attached? ☐ Yes ☐ No

Producing Formation(s): List All (If needed attach another sheet)

\_\_\_\_\_ Depth to Top: \_\_\_\_\_ Bottom: \_\_\_\_\_ T.D. \_\_\_\_\_

\_\_\_\_\_ Depth to Top: \_\_\_\_\_ Bottom: \_\_\_\_\_ T.D. \_\_\_\_\_

\_\_\_\_\_ Depth to Top: \_\_\_\_\_ Bottom: \_\_\_\_\_ T.D. \_\_\_\_\_

API No. 15 - \_\_\_\_\_

Spot Description: \_\_\_\_\_

\_\_\_\_ - \_\_\_\_ - \_\_\_\_ Sec. \_\_\_\_ Twp. \_\_\_\_ S. R. \_\_\_\_ ☐ East ☐ West\_\_\_\_\_ Feet from ☐ North / ☐ South Line of Section\_\_\_\_\_ Feet from ☐ East / ☐ West Line of Section

Footages Calculated from Nearest Outside Section Corner:

☐ NE ☐ NW ☐ SE ☐ SW

County: \_\_\_\_\_

Lease Name: \_\_\_\_\_ Well #: \_\_\_\_\_

Date Well Completed: \_\_\_\_\_

The plugging proposal was approved on: \_\_\_\_\_ (Date)

by: \_\_\_\_\_ (KCC District Agent's Name)

Plugging Commenced: \_\_\_\_\_

Plugging Completed: \_\_\_\_\_

Show depth and thickness of all water, oil and gas formations.

Oil, Gas or Water Records		Casing Record (Surface, Conductor & Production)			
Formation	Content	Casing	Size	Setting Depth	Pulled Out

Describe in detail the manner in which the well is plugged, indicating where the mud fluid was placed and the method or methods used in introducing it into the hole. If cement or other plugs were used, state the character of same depth placed from (bottom), to (top) for each plug set.

Plugging Contractor License #: \_\_\_\_\_ Name: \_\_\_\_\_

Address 1: \_\_\_\_\_ Address 2: \_\_\_\_\_

City: \_\_\_\_\_ State: \_\_\_\_\_ Zip: \_\_\_\_\_ + \_\_\_\_\_

Phone: ( \_\_\_\_\_ ) \_\_\_\_\_

Name of Party Responsible for Plugging Fees: \_\_\_\_\_

State of \_\_\_\_\_ County, \_\_\_\_\_, ss.

\_\_\_\_\_  
(Print Name) ☐ Employee of Operator or ☐ Operator on above-described well,

being first duly sworn on oath, says: That I have knowledge of the facts statements, and matters herein contained, and the log of the above-described well is as filed, and the same are true and correct, so help me God.

Submitted Electronically

810 E 7<sup>TH</sup>  
PO Box 92  
EUREKA, KS 67045  
(620) 583-5561



# Cement or Acid Field Report

Ticket No. **6210**  
Foreman David Gardner  
Camp Eureka

API# 15-073-01423

Date	Cust. ID #	Lease & Well Number	Section	Township	Range	County	State
2-16-22 3-1-22	1000	Shadel #22	15	23 S.	13 E.	Greenwood	KS
Customer Trimble & MacLuskey Oil LLC			Safety Meeting 2/16/22 DG JH BW SM	Unit #	Driver	3/1/22 Unit #	Driver
Mailing Address P.O. Box 171				105	Jason	105	Jason
				110	Broker	113	Shannon
				145	Steve	145	Steve
City Gridley		State KS	Zip Code 66852				

Job Type P.T.A. Old Well Hole Depth 1803' Slurry Vol. \_\_\_\_\_ Tubing 1" Coil Tubing  
Casing Depth 1775' Hole Size \_\_\_\_\_ Slurry Wt. \_\_\_\_\_ Drill Pipe \_\_\_\_\_  
Casing Size & Wt. 6 5/8" Cement Left in Casing \_\_\_\_\_ Water Gal/SK \_\_\_\_\_ Other \_\_\_\_\_  
Displacement \_\_\_\_\_ Displacement PSI \_\_\_\_\_ Bump Plug to \_\_\_\_\_ BPM \_\_\_\_\_

Remarks: Safety Meeting: Rig up to 1" Coil Tubing. Plug well as follows:

2-16-22 < 40 SKS @ 1750'  
Gel Spacer  
50 SKS @ 650'  
Gel Spacer

2-25-22 - Tag @ 4666' w/ wireline

3-1-22 - Rig up to Coil Tubing — 75 SKS @ 250' to Surface in 4 out of 6 5/8"  
165 SKS Total

Code	Qty or Units	Description of Product or Services	Unit Price	Total
C105	1	Pump Charge	1100.00	1100.00
C107	30	Mileage	4.20	126.00
C200	90 SKS	Class A' Cement > 2-16-22	17.35	1561.50
C205	170 #	Cact 2% > Bottom + Middle plugs	.69	117.30
C206	170 #	Gel 2%	.28	47.60
C203	75 SKS	60/40 Pozmix Cement > Top Plug - 3-1-22	14.75	1106.25
C206	260 #	Gel 4%	.28	72.80
C108A	7.45 Tons	Ton Mileage - Bulk Truck	m/c	365.00
C206	200 #	Gel Spacer	.28	56.00
C113	4 HRS.	80 Bbl VaC Truck	90.00 /HR	360.00
Thank You			Sub Total	4,912.45
			Less 5%	264.04
7.5 %			Sales Tax	368.43

Authorization by Jim


Title C/Rep

Total

5,016.84

Witnessed by Rodney Breeze - KCC Agent

I agree to the payment terms and conditions of services provided on the back of this job ticket. Any amendments to payment terms must be in writing on the front of this job ticket or in the Customer's records at ELITE's office.



# MIDWEST SURVEYS

LOGGING • PERFORATING • CONSULTING • M.I.T. SERVICES

P.O. Box 68 • Osawatomie, KS 66064

Phone 913-755-2128 • Fax 913-755-6533

## Perforation Record

**Company:** TRIMBLE & MACLASKEY OIL, LLC

**Lease/Field:** SHADEL LEASE

**Well:** # 22

**County, State:** GREENWOOD COUNTY, KANSAS

**Service Order #:** 39047

**Purchase Order #:** N/A


**Date:** 1/13/2022

**Perforated @:** 249.0 TO 250.0  
649.0 TO 650.0  
SQUEEZE CEMENT TO PLUG WELL

**Type of Jet, Gun or Charge** 3 1/2" ALUM STRIP JETS

**Number of Jets, Guns or Charges:** FOUR (4) PERFORATIONS

**Casing Size:** 6.625"





# MIDWEST SURVEYS, INC.

# Invoice


PO BOX 68  
OSAWATOMIE, KS 66064  
913-755-2128

Date	Invoice #
1/13/2022	39047

<b>Bill To</b>
TRIMBLE & MACLASKEY OIL, LLC P.O. BOX 171 GRIDLEY, KANSAS 66852

<b>Ship To</b>
SHADEL WOODSON CO, KS

Customer Order No.	Terms
J THWEATT	J THWEATT

Qty	Description	Amount
2	PERFORATED EACH WELL AT TWO (2) INTERVALS SO THEY COULD SQUEEZE CEMENT TO SURFACE  WELLS PERFORATED: SHADEL: NO-22, 2-OLD  EACH WELL PERFORATED AT: 249.0 TO 250.0 649.0 TO 650.0	2,300.00
		
<b>Net Due Upon Receipt</b>		<b>Total</b> \$2,300.00
Late Charge of 1 - 1/2 % per Month on Accounts over 30 Days		

Phone #
913-755-2128

39047

## MIDWEST SURVEYS

LOGGING • PERFORATING • M.I.T. SERVICES

**P. O. Box 68  
Osawatomie, KS 66064  
913 / 755-2128**

Date 11/13/2022

**TERMS AND CONDITIONS:** Midwest Surveys is hereby instructed to deliver the equipment or perform the services ordered hereon or as verbally directed, under the terms and conditions printed on the reverse side of this order, which I have read and understand and which I accept as Customer or as Customer's Authorized Agent.

Service and/or Equipment Ordered ..... *Perforate* .....

## SIGN BEFORE COMMENCEMENT OF WORK

Customer's Name Trimble & MacClaskey Oil LLC By \_\_\_\_\_  
Customer's Authorized Representative

Charge to Trimble & MacLuskey oil LLC Customer's Order No. Jim Thweatt

**Mailing Address**.....

Well or Job Name and Number Shadel County Woodson State Kansas

[illegible]

Total 2300.00

The above described service and/or material has been received and are hereby accepted and approved for payment.

Customer's Name Trumble & MacClarkey, 01 LLC

By ..... Date 11/3/22  
Customer's Authorized Representative

Serviced by: 3 Windisch

White — Customer

Canary — Accounting