

KANSAS CORPORATION COMMISSION
OIL & GAS CONSERVATION DIVISION

TEMPORARY ABANDONMENT WELL APPLICATION

OPERATOR: License#
Name:
Address 1:
Address 2:
City: State: Zip:
Contact Person:
Phone:
Contact Person Email:
Field Contact Person:
Field Contact Person Phone:

API No. 15-
Spot Description:
Sec. Twp. S. R.
feet from N / S Line of Section
feet from E / W Line of Section
GPS Location: Lat: , Long:
Datum: NAD27 NAD83 WGS84
County: Elevation: GL KB
Lease Name: Well #:
Well Type: (check one) Oil Gas OG WSW Other:
SWD Permit #: ENHR Permit #:
Gas Storage Permit #:
Spud Date: Date Shut-In:

Table with 7 columns: Conductor, Surface, Production, Intermediate, Liner, Tubing. Rows include Size, Setting Depth, Amount of Cement, Top of Cement, Bottom of Cement.

Casing Fluid Level from Surface: How Determined? Date:
Casing Squeeze(s): to w / sacks of cement, to w / sacks of cement. Date:
Do you have a valid Oil & Gas Lease? Yes No
Depth and Type: Junk in Hole at Tools in Hole at Casing Leaks: Yes No Depth of casing leak(s):
Type Completion: ALT. I ALT. II Depth of: DV Tool: w / sacks of cement Port Collar: w / sack of cement
Packer Type: Size: Inch Set at: Feet
Total Depth: Plug Back Depth: Plug Back Method:

Geological Date:

Table with 4 columns: Formation Name, Formation Top, Formation Base, Completion Information. Rows 1 and 2.

UNDER PENALTY OF PERJURY I HEREBY ATTEST THAT THE INFORMATION CONTAINED HEREIN IS TRUE AND CORRECT TO THE BEST OF MY KNOWLEDGE

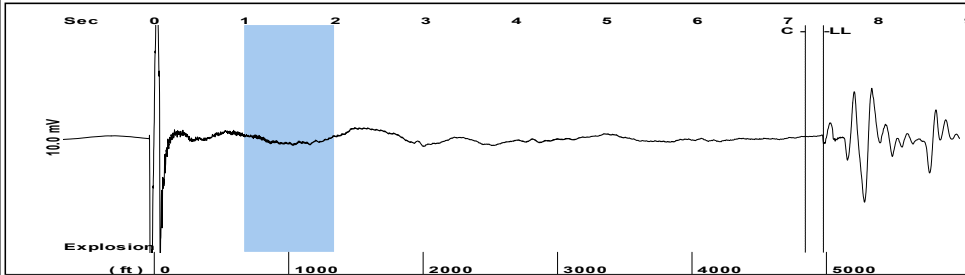
Submitted Electronically

Do NOT Write in This Space - KCC USE ONLY
Date Tested: Results: Date Plugged: Date Repaired: Date Put Back in Service:
Review Completed by: Comments:
TA Approved: Yes Denied Date:

Mail to the Appropriate KCC Conservation Office:

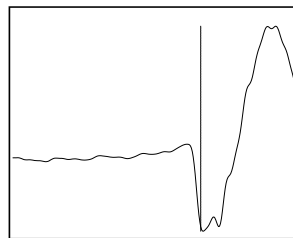
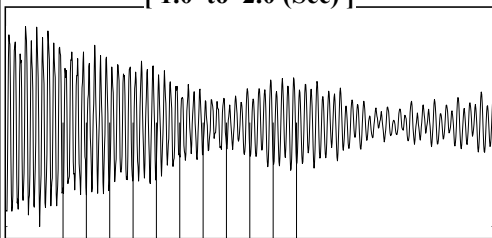
Table with 3 columns: District Office #, Address, Phone. Rows 1-4.

Group: Stratakan Well: Thyme 3419 #2-5H (acquired on: 03/28/22 13:35:14)



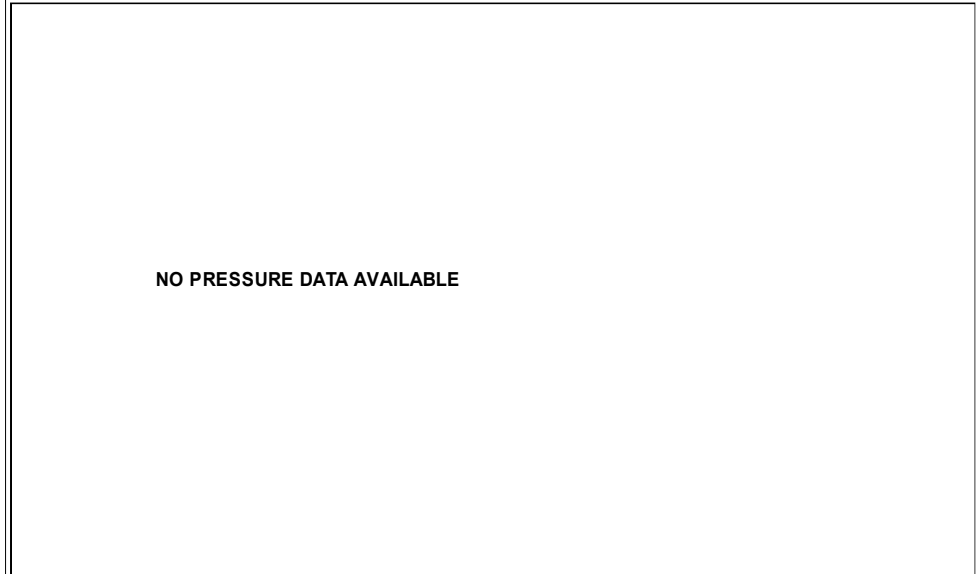
Filter Type High Pass Automatic Collar Count Yes Time 7.392 sec
 Manual Acoustic Velo 1323.59 ft/s Manual JTS/sec 20.8768 Joints 157.027 Jts
 Depth 4977.74 ft

[1.0 to 2.0 (Sec)]



Analysis Method: Automatic


Group: Stratakan Well: Thyme 3419 #2-5H (acquired on: 03/28/22 13:35:14)



Change in Pressure 0.00 psi PT 14970
 Range 0 - ? psi
 Change in Time 0.00 min

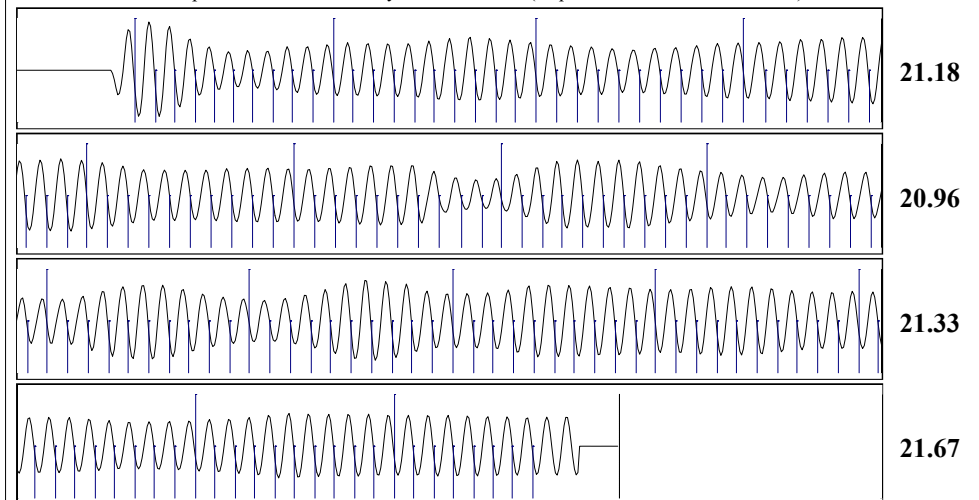
Group: Stratakan Well: Thyme 3419 #2-5H (acquired on: 03/28/22 13:35:14)

Production					
Current	Potential		Casing Pressure	Static	
Oil - *	- * - BBL/D		673.7 psi (g)		
Water - *	- * - BBL/D		Casing Pressure Buildup	Oil Column Height	
Gas - *	- * - Mscf/D		0.3 psi	MD 0 ft	
			3.00 min		
IPR Method	Vogel		Gas/Liquid Interface Pressure	Water Column Height	
PBHP/SBHP	- * -		755.8 psi (g)	MD 454 ft	
Production Efficiency	0.0				
			Liquid Level Depth		
Oil 40 deg.API			4977.74 ft		
Water 1.05 Sp.Gr.H2O			Pump Intake Depth		
Gas 0.62 Sp.Gr.AIR			5131.00 ft		
Acoustic Velocity	1346.79 ft/s		Formation Depth		
			5432.00 ft		



Static
 673.7 psi (g)
 Oil Column Height
 MD 0 ft
 Water Column Height
 MD 454 ft
 Static BHP
 962.4 psi (g)

Group: Stratakan Well: Thyme 3419 #2-5H (acquired on: 03/28/22 13:35:14)



Acoustic Velocity	1346.79 ft/s	Joints counted	147
Joints Per Second	21.2428 jts/sec	Joints to liquid level	157.027
Depth to liquid level	4977.74 ft	Filter Width	18.8768
Automatic Collar Count	Yes	Time to 1st Collar	0.272 7.192

Conservation Division
District Office No. 1
210 E. Frontview, Suite A
Dodge City, KS 67801



Phone: 620-682-7933
<http://kcc.ks.gov/>

Dwight D. Keen, Chair
Susan K. Duffy, Commissioner
Andrew J. French, Commissioner

Laura Kelly, Governor

April 07, 2022

Justin Prater
StrataKan Exploration, LLC
100 S MAIN ST
PLAINVILLE, KS 67663-2234

Re: Temporary Abandonment
API 15-033-21715-01-00
THYME 3419 2-5H
NE/4 Sec.05-34S-19W
Comanche County, Kansas

Dear Justin Prater:

"Your temporary abandonment (TA) application for the well listed above has been approved. In accordance with K.A.R. 82-3-111 the TA status of this well will expire 04/07/2023.

- * If you return this well to service or plug it, please notify the District Office.
- * If you sell this well you are required to file a Transfer of Operator form, T-1.
- * If the well will remain temporarily abandoned, you must submit a new TA application, CP-111, before 04/07/2023.

You may contact me at the number above if you have questions.

Very truly yours,

Michael Maier"