

KANSAS CORPORATION COMMISSION  
OIL & GAS CONSERVATION DIVISION

TEMPORARY ABANDONMENT WELL APPLICATION

OPERATOR: License# \_\_\_\_\_  
 Name: \_\_\_\_\_  
 Address 1: \_\_\_\_\_  
 Address 2: \_\_\_\_\_  
 City: \_\_\_\_\_ State: \_\_\_\_\_ Zip: \_\_\_\_\_ + \_\_\_\_\_  
 Contact Person: \_\_\_\_\_  
 Phone: ( \_\_\_\_\_ ) \_\_\_\_\_  
 Contact Person Email: \_\_\_\_\_  
 Field Contact Person: \_\_\_\_\_  
 Field Contact Person Phone: ( \_\_\_\_\_ ) \_\_\_\_\_

API No. 15- \_\_\_\_\_  
 Spot Description: \_\_\_\_\_  
 \_\_\_\_\_ - \_\_\_\_\_ - \_\_\_\_\_ - \_\_\_\_\_ Sec. \_\_\_\_\_ Twp. \_\_\_\_\_ S. R. \_\_\_\_\_  E  W  
 \_\_\_\_\_ feet from  N /  S Line of Section  
 \_\_\_\_\_ feet from  E /  W Line of Section  
 GPS Location: Lat: \_\_\_\_\_, Long: \_\_\_\_\_  
(e.g. xx.xxxxx) (e.g. -xxx.xxxxx)  
 Datum:  NAD27  NAD83  WGS84  
 County: \_\_\_\_\_ Elevation: \_\_\_\_\_  GL  KB  
 Lease Name: \_\_\_\_\_ Well #: \_\_\_\_\_  
 Well Type: (check one)  Oil  Gas  OG  WSW  Other: \_\_\_\_\_  
 SWD Permit #: \_\_\_\_\_  ENHR Permit #: \_\_\_\_\_  
 Gas Storage Permit #: \_\_\_\_\_  
 Spud Date: \_\_\_\_\_ Date Shut-In: \_\_\_\_\_

	Conductor	Surface	Production	Intermediate	Liner	Tubing
Size						
Setting Depth						
Amount of Cement						
Top of Cement						
Bottom of Cement						

Casing Fluid Level from Surface: \_\_\_\_\_ How Determined? \_\_\_\_\_ Date: \_\_\_\_\_  
 Casing Squeeze(s): \_\_\_\_\_ to \_\_\_\_\_ w / \_\_\_\_\_ sacks of cement, \_\_\_\_\_ to \_\_\_\_\_ w / \_\_\_\_\_ sacks of cement. Date: \_\_\_\_\_  
(top) (bottom) (top) (bottom)  
 Do you have a valid Oil & Gas Lease?  Yes  No  
 Depth and Type:  Junk in Hole at \_\_\_\_\_  Tools in Hole at \_\_\_\_\_ Casing Leaks:  Yes  No Depth of casing leak(s): \_\_\_\_\_  
(depth) (depth)  
 Type Completion:  ALT. I  ALT. II Depth of:  DV Tool: \_\_\_\_\_ w / \_\_\_\_\_ sacks of cement  Port Collar: \_\_\_\_\_ w / \_\_\_\_\_ sack of cement  
(depth) (depth)  
 Packer Type: \_\_\_\_\_ Size: \_\_\_\_\_ Inch Set at: \_\_\_\_\_ Feet  
 Total Depth: \_\_\_\_\_ Plug Back Depth: \_\_\_\_\_ Plug Back Method: \_\_\_\_\_

**Geological Data:**

Formation Name	Formation Top	Formation Base	Completion Information
1. _____	At: _____	to _____ Feet	Perforation Interval _____ to _____ Feet or Open Hole Interval _____ to _____ Feet
2. _____	At: _____	to _____ Feet	Perforation Interval _____ to _____ Feet or Open Hole Interval _____ to _____ Feet

UNDER PENALTY OF PERJURY I HEREBY ATTEST THAT THE INFORMATION CONTAINED HEREIN IS TRUE AND CORRECT TO THE BEST OF MY KNOWLEDGE

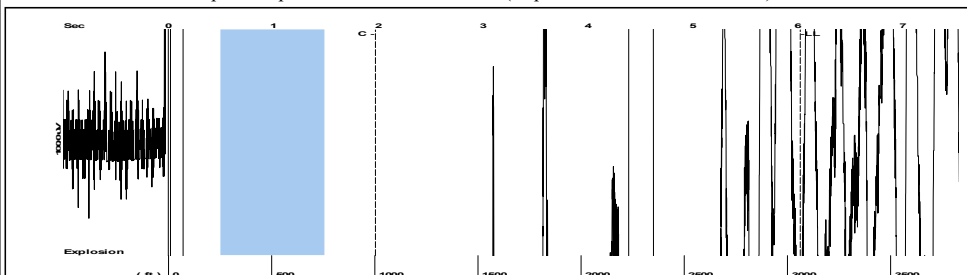
Submitted Electronically

<b>Do NOT Write in This Space - KCC USE ONLY</b>	Date Tested: _____	Results: _____	Date Plugged: _____	Date Repaired: _____	Date Put Back in Service: _____
	Review Completed by: _____ Comments: _____				
TA Approved: <input type="checkbox"/> Yes <input type="checkbox"/> Denied Date: _____					

Mail to the Appropriate KCC Conservation Office:

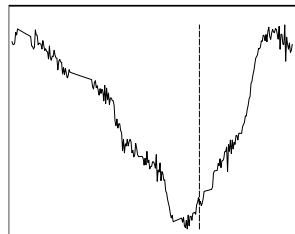
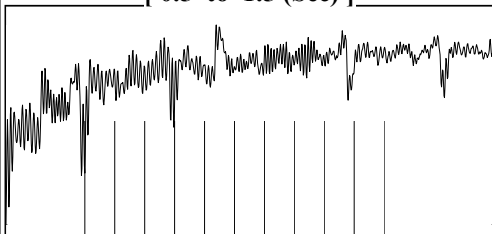
	KCC District Office #1 - 210 E. Frontview, Suite A, Dodge City, KS 67801	Phone 620.682.7933
	KCC District Office #2 - 3450 N. Rock Road, Building 600, Suite 601, Wichita, KS 67226	Phone 316.337.7400
	KCC District Office #3 - 137 E. 21st St., Chanute, KS 66720	Phone 620.902.6450
	KCC District Office #4 - 2301 E. 13th Street, Hays, KS 67601-2651	Phone 785.261.6250

Group: Examples Well: RENEE #28-1 (acquired on: 03/31/22 16:20:21 )



Filter Type High Pass Automatic Collar Count Yes Time 6.021 sec  
 Manual Acoustic Veloc 1030.89 ft/s Manual JTS/sec 16.2602 Joints 96.5936 Jts  
 Depth 3062.02 ft

[ 0.5 to 1.5 (Sec) ]



Analysis Method: Automatic

Group: Examples Well: RENEE #28-1 (acquired on: 03/31/22 16:20:21 )

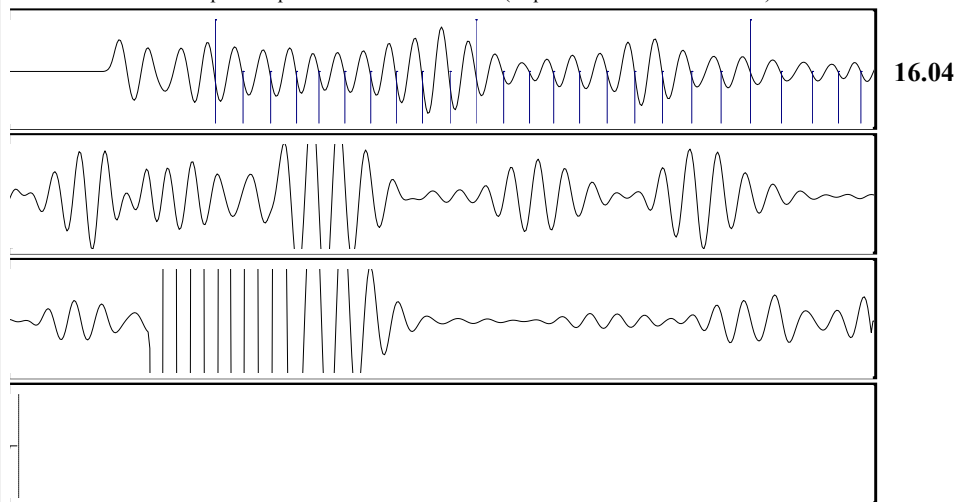


Change in Pressure 0.00 psi PT18514  
 Range 0 - ? psi  
 Change in Time 0.00 min

Group: Examples Well: RENEE #28-1 (acquired on: 03/31/22 16:20:21 )

<p>Production</p> <table border="0"> <tr> <td>Current</td> <td>Potential</td> </tr> <tr> <td>Oil - * -</td> <td>- * - BBL/D</td> </tr> <tr> <td>Water - * -</td> <td>- * - BBL/D</td> </tr> <tr> <td>Gas - * -</td> <td>- * - Mscf/D</td> </tr> </table> <p>IPR Method Vogel          PBHP/SBHP - * -          Production Efficiency 0.0</p> <table border="0"> <tr> <td>Oil 40 deg.API</td> <td>Liquid Level Depth 3062.02 ft</td> </tr> <tr> <td>Water 1.05 Sp.Gr.H2O</td> <td>Pump Intake Depth - * - ft</td> </tr> <tr> <td>Gas 0.96 Sp.Gr.AIR</td> <td>Formation Depth 6539.00 ft</td> </tr> </table> <p>Acoustic Velocity 1017.11 ft/s</p> <p>Formation Submergence          Total Gaseous Liquid Column HT (TVD) - * - ft          Equivalent Gas Free Liquid HT (TVD) - * - ft</p> <p>Acoustic Test</p>	Current	Potential	Oil - * -	- * - BBL/D	Water - * -	- * - BBL/D	Gas - * -	- * - Mscf/D	Oil 40 deg.API	Liquid Level Depth 3062.02 ft	Water 1.05 Sp.Gr.H2O	Pump Intake Depth - * - ft	Gas 0.96 Sp.Gr.AIR	Formation Depth 6539.00 ft		<p>Producing</p> <p>Annular Gas Flow - * - Mscf/D          % Liquid 100 %</p> <p>Pump Intake - * - psi (g)          Producing BHP - * - psi (g)          Static BHP - * - psi (g)</p>
Current	Potential															
Oil - * -	- * - BBL/D															
Water - * -	- * - BBL/D															
Gas - * -	- * - Mscf/D															
Oil 40 deg.API	Liquid Level Depth 3062.02 ft															
Water 1.05 Sp.Gr.H2O	Pump Intake Depth - * - ft															
Gas 0.96 Sp.Gr.AIR	Formation Depth 6539.00 ft															

Group: Examples Well: RENEE #28-1 (acquired on: 03/31/22 16:20:21 )



Acoustic Velocity	1017.11 ft/s	Joints counted	24
Joints Per Second	16.0428 jts/sec	Joints to liquid level	96.5936
Depth to liquid level	3062.02 ft	Filter Width	14.2602 18.2602
Automatic Collar Count	Yes	Time to 1st Collar	0.476 1.972

Conservation Division  
District Office No. 1  
210 E. Frontview, Suite A  
Dodge City, KS 67801



Phone: 620-682-7933  
<http://kcc.ks.gov/>

Dwight D. Keen, Chair  
Susan K. Duffy, Commissioner  
Andrew J. French, Commissioner

Laura Kelly, Governor

June 12, 2022

Octavio Morales  
Palmer Oil, Inc.  
3118 N. CUMMINGS RD.  
PO BOX 399  
GARDEN CITY, KS 67846-0399

Re: Temporary Abandonment  
API 15-129-21818-00-00  
RENEE 28 #1  
SE/4 Sec.28-33S-39W  
Morton County, Kansas

Dear Octavio Morales:

"Your temporary abandonment (TA) application for the well listed above has been approved. In accordance with K.A.R. 82-3-111 the TA status of this well will expire 06/12/2023.

- \* If you return this well to service or plug it, please notify the District Office.
- \* If you sell this well you are required to file a Transfer of Operator form, T-1.
- \* If the well will remain temporarily abandoned, you must submit a new TA application, CP-111, before 06/12/2023.

You may contact me at the number above if you have questions.

Very truly yours,

Michael Maier"