

KANSAS CORPORATION COMMISSION
OIL & GAS CONSERVATION DIVISION

TEMPORARY ABANDONMENT WELL APPLICATION

OPERATOR: License#
Name:
Address 1:
Address 2:
City: State: Zip:
Contact Person:
Phone:
Contact Person Email:
Field Contact Person:
Field Contact Person Phone:

API No. 15-
Spot Description:
Sec. Twp. S. R.
GPS Location: Lat: Long:
Datum: NAD27 NAD83 WGS84
County: Elevation:
Lease Name: Well #:
Well Type: Oil Gas OG WSW Other:
SWD Permit #: ENHR Permit #:
Gas Storage Permit #:
Spud Date: Date Shut-In:

Table with 7 columns: Conductor, Surface, Production, Intermediate, Liner, Tubing. Rows include Size, Setting Depth, Amount of Cement, Top of Cement, Bottom of Cement.

Casing Fluid Level from Surface: How Determined? Date:
Casing Squeeze(s): to w / sacks of cement, to w / sacks of cement. Date:
Do you have a valid Oil & Gas Lease? Yes No
Depth and Type: Junk in Hole at Tools in Hole at Casing Leaks: Yes No Depth of casing leak(s):
Type Completion: ALT. I ALT. II Depth of: DV Tool: w / sacks of cement Port Collar: w / sack of cement
Packer Type: Size: Inch Set at: Feet
Total Depth: Plug Back Depth: Plug Back Method:

Geological Data:

Table with 4 columns: Formation Name, Formation Top, Formation Base, Completion Information. Rows 1 and 2.

UNDER PENALTY OF PERJURY I HEREBY ATTEST THAT THE INFORMATION CONTAINED HEREIN IS TRUE AND CORRECT TO THE BEST OF MY KNOWLEDGE

Submitted Electronically

Do NOT Write in This Space - KCC USE ONLY
Date Tested: Results: Date Plugged: Date Repaired: Date Put Back in Service:
Review Completed by: Comments:
TA Approved: Yes Denied Date:

Mail to the Appropriate KCC Conservation Office:

Map of Kansas with 4 numbered districts. Table with 2 columns: Office Address, Phone Number. Rows for District Office #1, #2, #3, #4.

ER COMPANY PHONE-940-767-4334

ECHOMETER COMPANY PHONE-940-767-4334

ECHOMETER COMPANY PHONE-9

ECHOMETER MODEL M V4.0.2

SERIAL NO: 7961

ECHOMETER COMPANY

5001 DITTO LANE

WICHITA FALLS, TEXAS 76302

PHONE 940 - 767 - 4334

FAX 940 - 723 - 7507

E-MAIL INFO@ECHOMETER.COM

POWER ON

SELF TEST

PASS

REF 1.300 V

BATTERY

11.8 VOLTS

TURN

ON

CHART

DRIVE

TD

TEST

WELL

M  
C  
A  
A  
A  
P

ECHOMETER COMPANY PHONE-940-767-4334

ECHOMETER COMPANY PHONE-940-767-4334

ECHOMETER COMPAN

TURN ON CHART DRIVE TO TEST WELL

*Clover SM*

*#2*

*Basgal 13*

WELL .....  
CRASING PRESSURE.....  
ΔP .....  
ΔT .....  
PRODUCTION RATE.....

JOINTS TO LIQUID..... / 10  
DISTANCE TO LIQUID.....  
PBHP .....  
SBHP .....  
PRDD RATE EFF, % .....  
MAX PRODUCTION .....

07/28/82

QUIET 1

UPPER C

P-P

LIQUID

P-P

IR COMPANY PHONE-940-767-4334

ECHOMETER COMPANY PHONE-940-767-4334

ECHOMETER COMPANY PHONE-

07/28/2022 15:42:14

QUIET WELL R: 9.0

UPPER COLLARS R: 9.0

P-P 0.066 mV

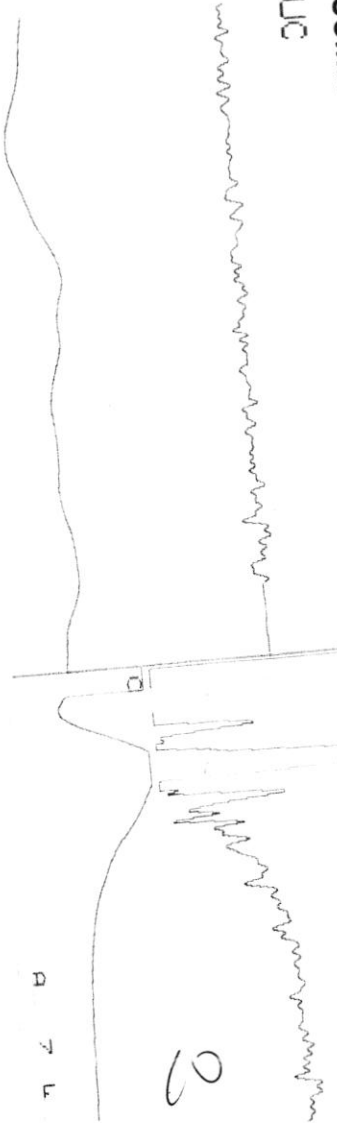
LIQUID LEVEL R: 7.4

P-P 0.156 mV

GENERATE PULSE

11.7 VOLTS

UC



40-767-4334

ECHOMETER COMPANY PHONE-940-767-4334

ECHOMETER COMPANY PHONE-940-767-4334

ECHOM


20

30

40

50

60



ECHOMETER COMPANY PHONE-940-767-4334

9 0 9 ECHOMETER COMPANY

PHONE-940-767-4334

0

ECHOMETER COMPANY

3 L

024

08

035


007

011

9 7 L 5


9 7 L 5

5



PHONE-940-767-4334

ECHOMETER COMPANY PHONE-940-767-4334



August 04, 2022

Roger Reddig  
Reddig, Roger L. dba Clover Oil Company  
PO BOX 173  
RUSSELL, KS 67665-0173

Re: Temporary Abandonment  
API 15-165-20170-00-00  
BASGALL B 2  
SE/4 Sec.03-16S-17W  
Rush County, Kansas

Dear Roger Reddig:

"Your temporary abandonment (TA) application for the well listed above has been approved. In accordance with K.A.R. 82-3-111 the TA status of this well will expire 08/04/2023.

- \* If you return this well to service or plug it, please notify the District Office.
- \* If you sell this well you are required to file a Transfer of Operator form, T-1.
- \* If the well will remain temporarily abandoned, you must submit a new TA application, CP-111, before 08/04/2023.

You may contact me at the number above if you have questions.

Very truly yours,

Michael Maier"