

KANSAS CORPORATION COMMISSION
OIL & GAS CONSERVATION DIVISION

TEMPORARY ABANDONMENT WELL APPLICATION

All blanks must be complete

OPERATOR: License# _____
 Name: _____
 Address 1: _____
 Address 2: _____
 City: _____ State: _____ Zip: _____ + _____
 Contact Person: _____
 Phone: (_____) _____
 Contact Person Email: _____
 Field Contact Person: _____
 Field Contact Person Phone: (_____) _____

API No. 15- _____
 Spot Description: _____
 _____ - _____ - _____ - _____ Sec. _____ Twp. _____ S. R. _____ E W
 _____ feet from N / S Line of Section
 _____ feet from E / W Line of Section
 GPS Location: Lat: _____, Long: _____
(e.g. xx.xxxxx) (e.g. -xxx.xxxxx)
 Datum: NAD27 NAD83 WGS84
 County: _____ Elevation: _____ GL KB
 Lease Name: _____ Well #: _____
 Well Type: (check one) Oil Gas OG WSW Other: _____
 SWD Permit #: _____ ENHR Permit #: _____
 Gas Storage Permit #: _____
 Spud Date: _____ Date Shut-In: _____

	Conductor	Surface	Production	Intermediate	Liner	Tubing
Size						
Setting Depth						
Amount of Cement						
Top of Cement						
Bottom of Cement						

Casing Fluid Level from Surface: _____ How Determined? _____ Date: _____
 Casing Squeeze(s): _____ to _____ w / _____ sacks of cement, _____ to _____ w / _____ sacks of cement. Date: _____
(top) (bottom) (top) (bottom)
 Do you have a valid Oil & Gas Lease? Yes No
 Depth and Type: Junk in Hole at _____ Tools in Hole at _____ Casing Leaks: Yes No Depth of casing leak(s): _____
(depth) (depth)
 Type Completion: ALT. I ALT. II Depth of: DV Tool: _____ w / _____ sacks of cement Port Collar: _____ w / _____ sack of cement
(depth) (depth)
 Packer Type: _____ Size: _____ Inch Set at: _____ Feet
 Total Depth: _____ Plug Back Depth: _____ Plug Back Method: _____

Geological Data:

Formation Name	Formation Top	Formation Base	Completion Information
1. _____	At: _____	to _____ Feet	Perforation Interval _____ to _____ Feet or Open Hole Interval _____ to _____ Feet
2. _____	At: _____	to _____ Feet	Perforation Interval _____ to _____ Feet or Open Hole Interval _____ to _____ Feet

UNDER PENALTY OF PERJURY I HEREBY ATTEST THAT THE INFORMATION CONTAINED HEREIN IS TRUE AND CORRECT TO THE BEST OF MY KNOWLEDGE

Submitted Electronically

Do NOT Write in This Space - KCC USE ONLY	Date Tested: _____	Results: _____	Date Plugged: _____	Date Repaired: _____	Date Put Back in Service: _____
	Review Completed by: _____ Comments: _____				
TA Approved: <input type="checkbox"/> Yes <input type="checkbox"/> Denied Date: _____					

Mail to the Appropriate KCC Conservation Office:

	KCC District Office #1 - 210 E. Frontview, Suite A, Dodge City, KS 67801	Phone 620.682.7933
	KCC District Office #2 - 3450 N. Rock Road, Building 600, Suite 601, Wichita, KS 67226	Phone 316.337.7400
	KCC District Office #3 - 137 E. 21st St., Chanute, KS 66720	Phone 620.902.6450
	KCC District Office #4 - 2301 E. 13th Street, Hays, KS 67601-2651	Phone 785.261.6250

WELL S NAYKAT
CASING PRESSURE.....
AP
AT
PRODUCTION RATE.....
21:45:40 UTC 07/20/2021

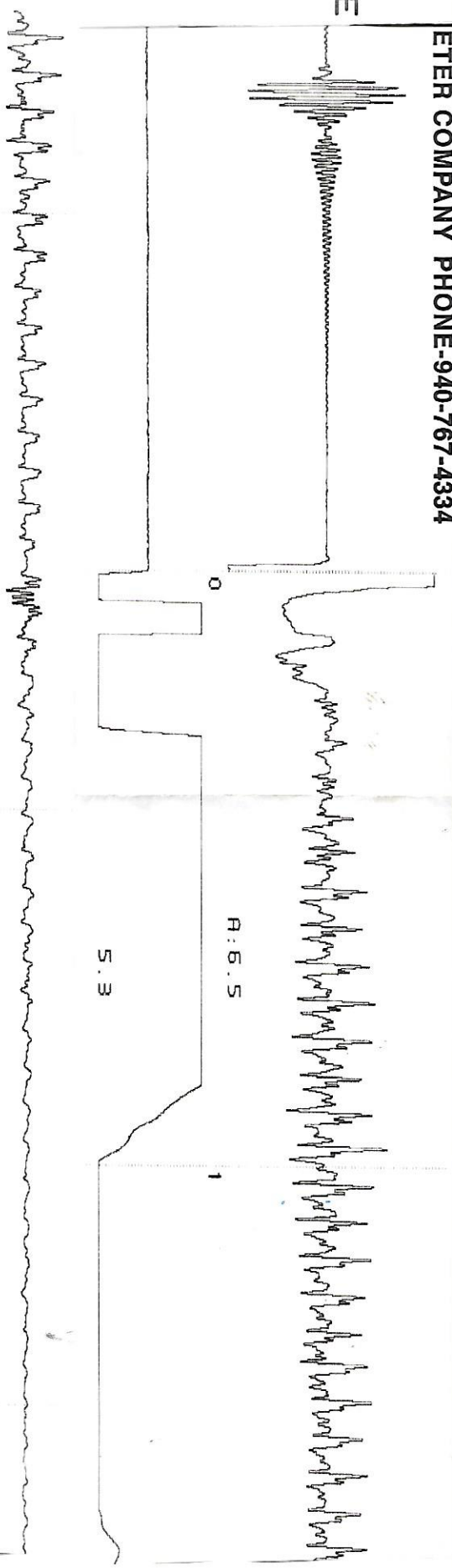
JOINTS TO LIQUID.....
DISTANCE TO LIQUID 2500'
PBHP
SBHP
PROD RATE EFF, %
MAX PRODUCTION

COLLAR P-P mV 1.84
A: 6.5
UPPER
USE MORE CHARGE
LIQUID P-P mV 13.6

ETER COMPANY PHONE-940-767-4334

GENERATE PULSE

11.4 VOLTS



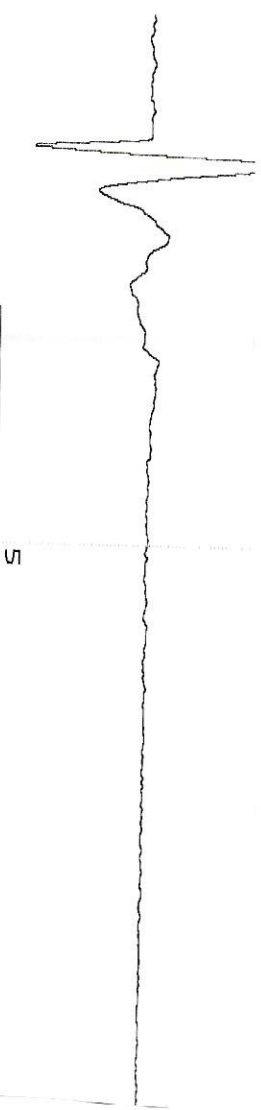
2

3

4

5.3

R: 6.5



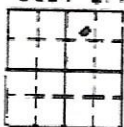
5

BERENTZ DRIG #3 NAVRAT 16-18-4E SE NW NE
 Contr. BERENTZ DRIG M. F. BEAR MARION County
 E 1471 RB Comm. 10-15-61 Comp 1-19-62 IP 20 BOPD/MISS

Tops	Depth	Datum	Casing
			9" 150
			5" 2425
MISS	2422	-951	
ID	2450	-979	

CO: DD 2450: FRAC

LOST SPRINGS POOL



INDEPENDENT OIL & GAS SERVICE
 WICHITA, KANSAS

Comments to webadmin@kgs.ku.edu
 URL=<http://www.kgs.ku.edu/Magellan/Qualified/index.html>
 Well Display Program Updated Jan. 2008: Data added & corrected (continued)
 Well Display Program Updated Jan. 2007: Data added & corrected (continued)

INDEPENDENT OIL & GAS SERVICE
 WICHITA, KANSAS

Tops	Depth	Datum	Casing
			8" 155
			5" 2438
KC	1862	-376	
MISS	2426	-940	
ID	2495	-1009	

CO: DD 2495: FRAC: PMP 45 BOPD

LOST SPRINGS

M. F. BEAR

E 1486B Comm 4/21/61 IP 45 BOPD
 Contr. BERENTZ DRIG M. F. BEAR MARION County
 BERENTZ DRIG CO #3 NAVRAT 16-18-4E APP E2 NW NE

September 27, 2022

KATHY SVITAK
Randon Production Company Inc.
2863 SUNFLOWER
MARION, KS 66861-9479

Re: Temporary Abandonment
API 15-115-19022-00-00
NAVRAT, MIKE 4
NE/4 Sec.16-18S-04E
Marion County, Kansas

Dear KATHY SVITAK:

"Your temporary abandonment (TA) application for the well listed above has been approved. In accordance with K.A.R. 82-3-111 the TA status of this well will expire 09/27/2023.

- * If you return this well to service or plug it, please notify the District Office.
- * If you sell this well you are required to file a Transfer of Operator form, T-1.
- * If the well will remain temporarily abandoned, you must submit a new TA application, CP-111, before 09/27/2023.

You may contact me at the number above if you have questions.

Very truly yours,

Jeff Klock, District Supervisor"