

KANSAS CORPORATION COMMISSION
OIL & GAS CONSERVATION DIVISION

TEMPORARY ABANDONMENT WELL APPLICATION

OPERATOR: License#
Name:
Address 1:
Address 2:
City: State: Zip:
Contact Person:
Phone:
Contact Person Email:
Field Contact Person:
Field Contact Person Phone:

API No. 15-
Spot Description:
Sec. Twp. S. R.
GPS Location: Lat: Long:
Datum: NAD27 NAD83 WGS84
County: Elevation:
Lease Name: Well #:
Well Type: Oil Gas OG WSW Other:
SWD Permit #: ENHR Permit #:
Gas Storage Permit #:
Spud Date: Date Shut-In:

Table with 7 columns: Conductor, Surface, Production, Intermediate, Liner, Tubing. Rows include Size, Setting Depth, Amount of Cement, Top of Cement, Bottom of Cement.

Casing Fluid Level from Surface: How Determined? Date:
Casing Squeeze(s): to w / sacks of cement, to w / sacks of cement. Date:
Do you have a valid Oil & Gas Lease? Yes No
Depth and Type: Junk in Hole at Tools in Hole at Casing Leaks: Yes No Depth of casing leak(s):
Type Completion: ALT. I ALT. II Depth of: DV Tool: w / sacks of cement Port Collar: w / sack of cement
Packer Type: Size: Inch Set at: Feet
Total Depth: Plug Back Depth: Plug Back Method:

Geological Data:

Table with 4 columns: Formation Name, Formation Top, Formation Base, Completion Information. Rows 1 and 2.

UNDER PENALTY OF PERJURY I HEREBY ATTEST THAT THE INFORMATION CONTAINED HEREIN IS TRUE AND CORRECT TO THE BEST OF MY KNOWLEDGE

Submitted Electronically

Do NOT Write in This Space - KCC USE ONLY
Date Tested: Results: Date Plugged: Date Repaired: Date Put Back in Service:
Review Completed by: Comments:
TA Approved: Yes Denied Date:

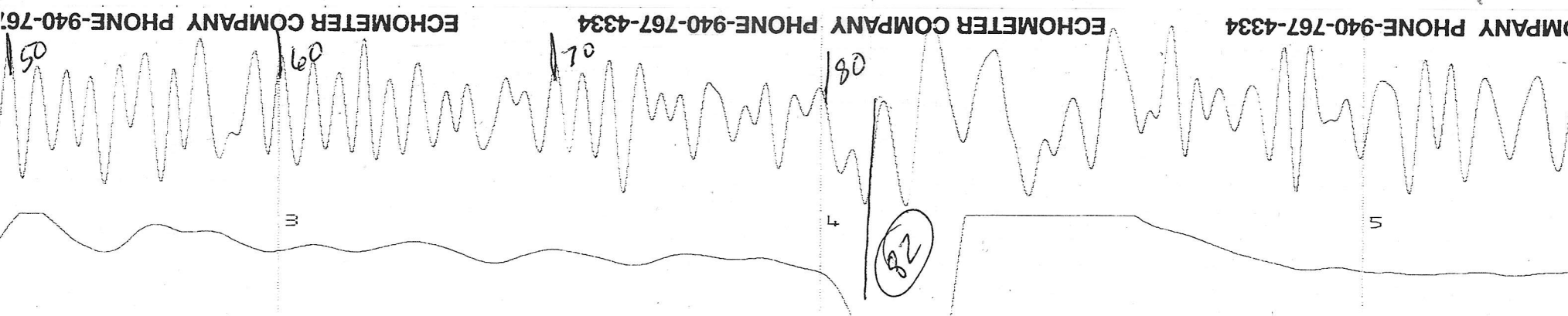

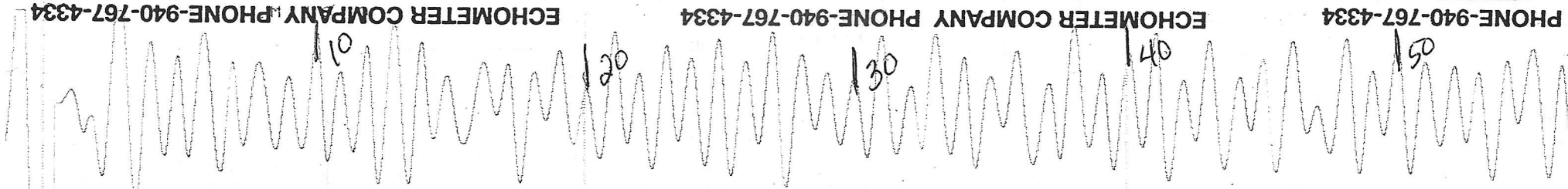
Mail to the Appropriate KCC Conservation Office:

Table with 2 columns: Office Address, Phone. Rows for District Office #1, #2, #3, #4.

PRECISION WIRELINE and TESTING
 P.O. BOX 560
 LIBERAL, KANSAS 67905-0560
 620-629-0204

PRODUCER PETROLEUM DEVELOPMENT CO. CSG 4.5 WT SET @ 2818 TD 2820 PB GL
 WELL NAME SHELL #2 TBG 2.375 WT 4.7 SET @ SN PKR KB
 LOCATION NE/4 28-22S-35W PERFS 2530 TO 2555 , 2580 TO 2588 , TO TO
 COUNTY KEARNY STATE KS PROVER METER TAPS ORIFICE PCR TCR
 GG API @ GM RESERVOIR CHASE

DATE TIME OF READING	ELAP TIME HOUR	WELLHEAD PRESSURE DATA						MEASUREMENT DATA				LIQUIDS		TYPE INITIAL <u> </u> SPEICAL <u> </u> ENDING <u> </u> TEST: ANNUAL <u> </u> RETEST <u> </u> DATE <u>12-19-22</u>				
		CSG PSIG	Δ P CSG	TBG PSIG	Δ P TBG	BHP PSIG	Δ P BHP	PRESS PSIG	DIFF.	TEMP	Q MCFD	COND BBL.	WATER BBL.	REMARKS PERTINENT TO TEST DATA QUALITY				
MONDAY																		
12-19-22																		ASSUME AVERAGE JT. LENGTH = 31.5'
1315		23.4		PUMP OFF														CONDUCT LIQUID LEVEL DETERMINATION TEST
																		SHOT
																		JTS TO
																		DISTANCE
																		#
																		FLUID
																		TO FLUID
																		1
																		82.0
																		2583'
																		2
																		82.0
																		2583'



Conservation Division
District Office No. 1
210 E. Frontview, Suite A
Dodge City, KS 67801



Phone: 620-682-7933
<http://kcc.ks.gov/>

Dwight D. Keen, Chair
Susan K. Duffy, Commissioner
Andrew J. French, Commissioner

Laura Kelly, Governor

January 03, 2023

Dennis Ingram
Petroleum Development Company
401 S BOSTON AVE STE 1850
TULSA, OK 74103-4005

Re: Temporary Abandonment
API 15-093-21470-00-00
SHELL 2
NE/4 Sec.28-22S-35W
Kearny County, Kansas

Dear Dennis Ingram:

"Your temporary abandonment (TA) application for the well listed above has been approved. In accordance with K.A.R. 82-3-111 the TA status of this well will expire 01/03/2024.

- * If you return this well to service or plug it, please notify the District Office.
- * If you sell this well you are required to file a Transfer of Operator form, T-1.
- * If the well will remain temporarily abandoned, you must submit a new TA application, CP-111, before 01/03/2024.

You may contact me at the number above if you have questions.

Very truly yours,

Michael Maier"