

KANSAS CORPORATION COMMISSION
OIL & GAS CONSERVATION DIVISION

TEMPORARY ABANDONMENT WELL APPLICATION

OPERATOR: License#
Name:
Address 1:
Address 2:
City: State: Zip:
Contact Person:
Phone:
Contact Person Email:
Field Contact Person:
Field Contact Person Phone:

API No. 15-
Spot Description:
Sec. Twp. S. R.
GPS Location: Lat, Long
Datum: NAD27, NAD83, WGS84
County: Elevation:
Lease Name: Well #:
Well Type: Oil, Gas, OG, WSW, Other
SWD Permit #: ENHR Permit #:
Gas Storage Permit #:
Spud Date: Date Shut-In:

Table with 7 columns: Conductor, Surface, Production, Intermediate, Liner, Tubing. Rows include Size, Setting Depth, Amount of Cement, Top of Cement, Bottom of Cement.

Casing Fluid Level from Surface: How Determined? Date:
Casing Squeeze(s): to w / sacks of cement, to w / sacks of cement. Date:
Do you have a valid Oil & Gas Lease? Yes No
Depth and Type: Junk in Hole at Tools in Hole at Casing Leaks: Yes No Depth of casing leak(s):
Type Completion: ALT. I ALT. II Depth of: DV Tool: w / sacks of cement Port Collar: w / sack of cement
Packer Type: Size: Inch Set at: Feet
Total Depth: Plug Back Depth: Plug Back Method:

Geological Date:

Table with 4 columns: Formation Name, Formation Top, Formation Base, Completion Information. Rows 1 and 2.

UNDER PENALTY OF PERJURY I HEREBY ATTEST THAT THE INFORMATION CONTAINED HEREIN IS TRUE AND CORRECT TO THE BEST OF MY KNOWLEDGE

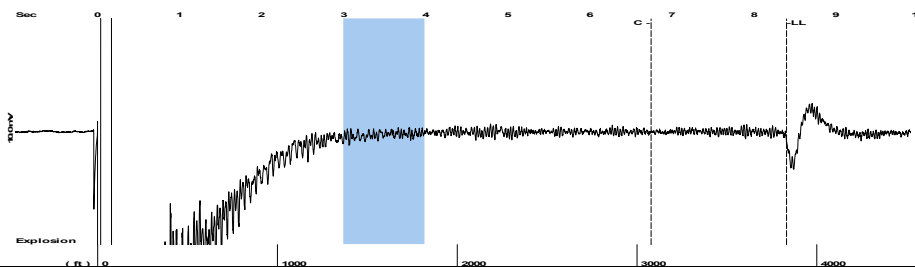
Submitted Electronically

Do NOT Write in This Space - KCC USE ONLY
Date Tested: Results: Date Plugged: Date Repaired: Date Put Back in Service:
Review Completed by: Comments:
TA Approved: Yes Denied Date:

Mail to the Appropriate KCC Conservation Office:

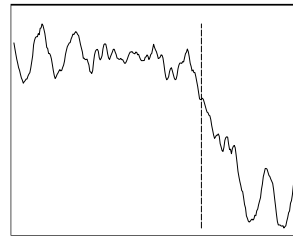
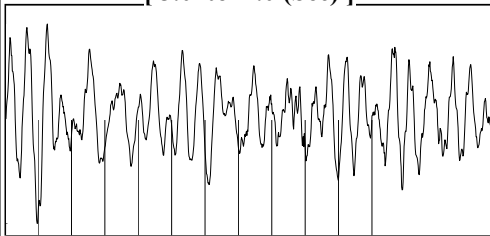
Table with 2 columns: Office Address, Phone. Rows for KCC District Office #1, #2, #3, #4.

Group: MyWells Well: FAIRLEIGH # L 1 (acquired on: 01/03/23 14:43:53)




Filter Type High Pass Automatic Collar Count Yes Time 8.395 sec
 Manual Acoustic Veloc 924.198 ft/s Manual JTS/sec 14.5773 Joints 120.857 Jts
 Depth 3831.16 ft

[3.0 to 4.0 (Sec)]



Analysis Method: Automatic

Group: MyWells Well: FAIRLEIGH # L 1 (acquired on: 01/03/23 14:43:53)



Change in Pressure 0.00 psi NONE
 Range 0 - ? psi
 Change in Time 0.00 min

Group: MyWells Well: FAIRLEIGH # L 1 (acquired on: 01/03/23 14:43:53)

Production		Potential		Casing Pressure	
Current				0.0	psi (g)
Oil	-*-	-*-	BBL/D	Casing Pressure Buildup	-*- psi
Water	-*-	-*-	BBL/D		-*- min
Gas	-*-	-*-	Mscf/D	Gas/Liquid Interface Pressure	-*- psi (g)
IPR Method		Vogel		Liquid Level Depth	
PBHP/SBHP	-*-	-*-		3831.16	ft
Production Efficiency	0.0			Pump Intake Depth	-*- ft
Oil	40	deg.API		Formation Depth	4434.00 ft
Water	1.05	Sp.Gr.H2O			
Gas	1.07	Sp.Gr.AIR			
Acoustic Velocity	912.724	ft/s			
Formation Submergence					
Total Gaseous Liquid Column HT (TVD)				-*-	ft
Equivalent Gas Free Liquid HT (TVD)				-*-	ft
Acoustic Test					



Producing

Annular Gas Flow -*- Mscf/D

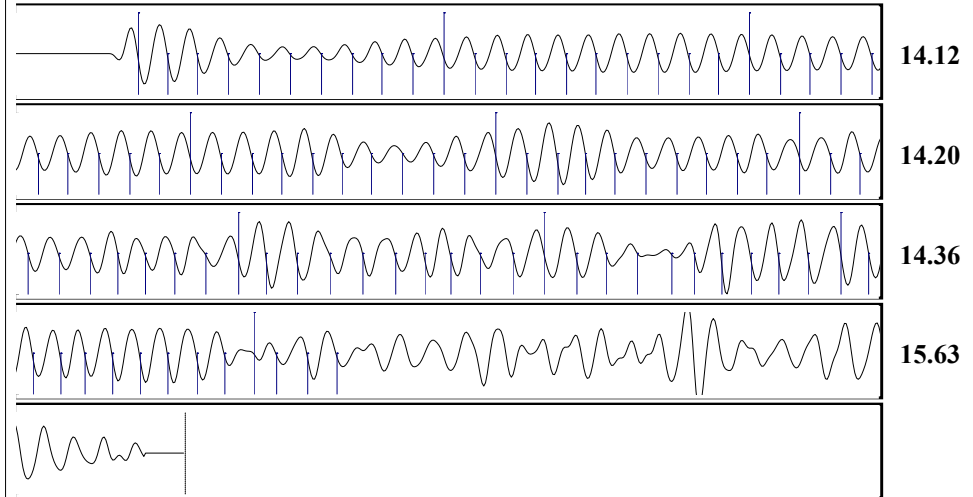
% Liquid 100 %

Pump Intake -*- psi (g)

Producing BHP -*- psi (g)

Static BHP -*- psi (g)

Group: MyWells Well: FAIRLEIGH # L 1 (acquired on: 01/03/23 14:43:53)



Acoustic Velocity	912.724	ft/s	Joints counted	93
Joints Per Second	14.3963	jts/sec	Joints to liquid level	120.857
Depth to liquid level	3831.16	ft	Filter Width	12.5773
Automatic Collar Count	Yes		Time to 1st Collar	0.284
				6.744

Conservation Division
District Office No. 4
2301 E. 13th Street
Hays, KS 67601-2651



Phone: 785-261-6250
Fax: 785-625-0564
<http://kcc.ks.gov/>

Dwight D. Keen, Chair
Susan K. Duffy, Commissioner
Andrew J. French, Commissioner

Laura Kelly, Governor

January 04, 2023

Octavio Morales
American Warrior, Inc.
PO BOX 399
GARDEN CITY, KS 67846-0399

Re: Temporary Abandonment
API 15-109-21413-00-00
FAIRLEIGH L 1
SE/4 Sec.06-15S-32W
Logan County, Kansas

Dear Octavio Morales:

"Your temporary abandonment (TA) application for the well listed above has been approved. In accordance with K.A.R. 82-3-111 the TA status of this well will expire 01/04/2024.

- * If you return this well to service or plug it, please notify the District Office.
- * If you sell this well you are required to file a Transfer of Operator form, T-1.
- * If the well will remain temporarily abandoned, you must submit a new TA application, CP-111, before 01/04/2024.

You may contact me at the number above if you have questions.

Very truly yours,

RICHARD WILLIAMS"