

KANSAS CORPORATION COMMISSION
OIL & GAS CONSERVATION DIVISION

Form must be Typed
Form must be signed

TEMPORARY ABANDONMENT WELL APPLICATION

All blanks must be complete

OPERATOR: License#
Name:
Address 1:
Address 2:
City: State: Zip:
Contact Person:
Phone:
Contact Person Email:
Field Contact Person:
Field Contact Person Phone:

API No. 15-
Spot Description:
Sec. Twp. S. R.
feet from N / S Line of Section
feet from E / W Line of Section
GPS Location: Lat: , Long:
Datum: NAD27 NAD83 WGS84
County: Elevation: GL KB
Lease Name: Well #:
Well Type: (check one) Oil Gas OG WSW Other:
SWD Permit #: ENHR Permit #:
Gas Storage Permit #:
Spud Date: Date Shut-In:

Table with 7 columns: Conductor, Surface, Production, Intermediate, Liner, Tubing. Rows include Size, Setting Depth, Amount of Cement, Top of Cement, Bottom of Cement.

Casing Fluid Level from Surface: How Determined? Date:
Casing Squeeze(s): to w / sacks of cement, to w / sacks of cement. Date:
Do you have a valid Oil & Gas Lease? Yes No
Depth and Type: Junk in Hole at Tools in Hole at Casing Leaks: Yes No Depth of casing leak(s):
Type Completion: ALT. I ALT. II Depth of: DV Tool: w / sacks of cement Port Collar: w / sack of cement
Packer Type: Size: Inch Set at: Feet
Total Depth: Plug Back Depth: Plug Back Method:

Geological Date:

Table with 4 columns: Formation Name, Formation Top, Formation Base, Completion Information. Rows 1 and 2.

UNDER PENALTY OF PERJURY I HEREBY ATTEST THAT THE INFORMATION CONTAINED HEREIN IS TRUE AND CORRECT TO THE BEST OF MY KNOWLEDGE

Submitted Electronically

Do NOT Write in This Space - KCC USE ONLY
Date Tested: Results: Date Plugged: Date Repaired: Date Put Back in Service:
Review Completed by: Comments:
TA Approved: Yes Denied Date:

Mail to the Appropriate KCC Conservation Office:

Table with 3 columns: District Office, Address, Phone. Rows for District Office #1, #2, #3, #4.

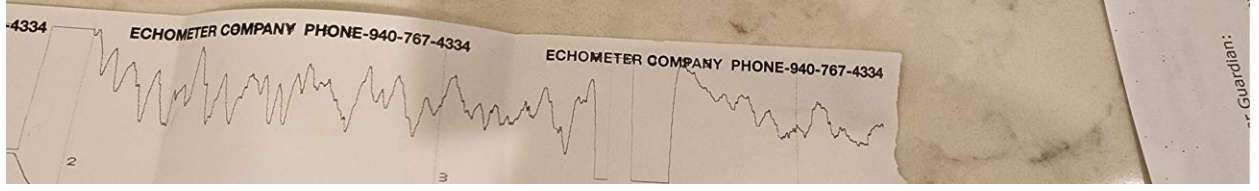
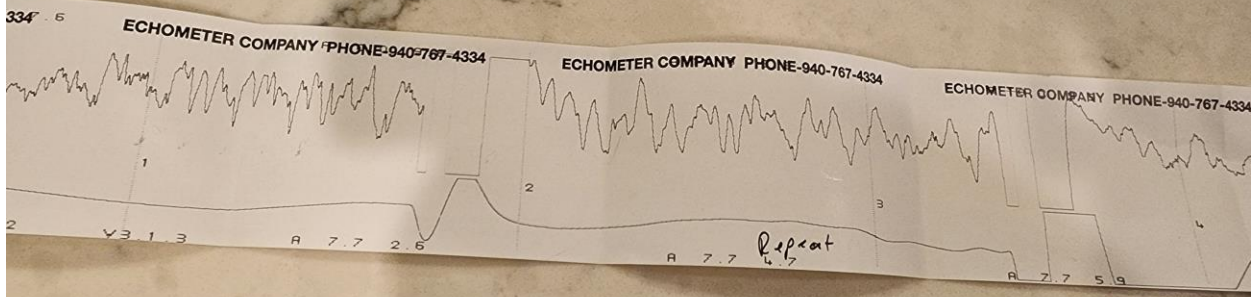

ECHOMETER COMPANY PHONE-940-767-4334
 POWER ON SELF TEST
 PASS REF 1.250 V
 BATTERY 11.3 VOLTS

TURN ON CHART DRIVE TO TEST WELL
 Foth
 11/15/23

ECHOMETER COMPANY PHONE-940-767-4334
 WELL Foth
 CASING PRESSURE
 ΔP
 ΔT
 PRODUCTION RATE

ECHOMETER COMPANY PHONE-940-767-4334
 JOINTS TO LIQUID 927.50
 DISTANCE TO LIQUID
 FBHP
 SBHP
 PROD RATE EFF, %
 MAX PRODUCTION

01/04/2023
 QUIET WELL
 UPPER COLLARS P-P 0.0
 LIQUID LEVEL A: 7.7
 P-P 0.028 mV



January 06, 2023

Rory Rierson
Rierson, Joe
915 VERANDA PLACE
MCPHERSON, KS 67460-1915

Re: Temporary Abandonment
API 15-113-20761-00-01
FOTH GU 1 WD
SW/4 Sec.35-21S-03W
McPherson County, Kansas

Dear Rory Rierson:

"Your temporary abandonment (TA) application for the well listed above has been approved. In accordance with K.A.R. 82-3-111 the TA status of this well will expire 01/06/2024.

- * If you return this well to service or plug it, please notify the District Office.
- * If you sell this well you are required to file a Transfer of Operator form, T-1.
- * If the well will remain temporarily abandoned, you must submit a new TA application, CP-111, before 01/06/2024.

You may contact me at the number above if you have questions.

Very truly yours,

Keith Karlin, ECRS"