

WATER WELL RECORD (WWC-5)

KOLAR DOC ID _____ WELL ID _____

LOCATION OF WATER WELL

Latitude		Longitude		Section		Township		Range		E W	Fraction	¼	¼	¼
Datum		Elevation		County										

WATER WELL OWNER

Name	
Business	
Address	
Well location at owner's address	

WELL WATER USE

--

WELL INFORMATION

Depth of well: _____ ft.
Dry well
Static water level in well: _____ ft. measured below land surface on (mm/dd/yy): _____
measured above land surface on (mm/dd/yy): _____

PERMIT & ID NUMBERS (AS REQUIRED)

DWR Application No.: _____
KDHE / EPA Project Code: _____
Site Name: _____
KDHE UIC Class V Form Completed: Yes No
County Permit: Yes No Permit ID: _____
Lease Name & Well #: _____
of boreholes: _____ # of dewatering wells: _____

CASING

Type of blank casing used: _____
Casing type details: _____
Blank casing diameter: _____ inches
Was casing removed? Yes No
Top of casing is currently _____ feet _____ ground
Reason required if top of casing is now less than 5 feet below ground surface for a hand dug well or less than 3 feet below ground surface for all other types of wells.

GROUT & PLUGGING MATERIALS

Grout or Plugging interval (ft.)		Material	Description
From	To		

COMMENTS

--

CONTRACTOR'S OR LANDOWNERS CERTIFICATION





<p>This water well was plugged pursuant to the stated water well contractor's license and was completed on _____. I certify that this record is true to the best of my knowledge and belief. This water well record was completed on _____ under the business name of _____, Kansas Water Well Contractor's License No. _____ under the authority of the designated person as defined in K.A.R. 28-30-2(j) and signed and certified by the electronic signature of the designated person at its submittal _____.</p>
--

Send one copy to WATER WELL OWNER and retain one for your records.

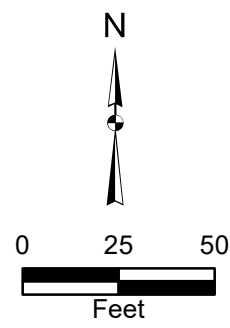
H:\GIS_CloudProjects\BNSF\Kansas\Ark City\Events\October 2019\Fig 2 - Site Map.mxd 6/11/2020



Legend

-  Monitoring Well
-  Recovery Well
-  Spill Area
-  Recovery/ Injection Trench

- Notes**
1. All locations are approximate.
 2. Site features and soil sample locations are based on Google Earth and Environmental Works, Inc. Figures
 3. Monitoring and recovery well locations were surveyed on 27 April 2010.
 4. Monitoring well locations MW-8, MW-9, and MW-10 were surveyed on 28 April 2012 by Alpha Land Surveys



Kennedy/Jenks Consultants
 BNSF Railway Company
 BNSF Milepost 262.48
 Arkansas City, Kansas

Site Map
Site Closure Report

2049050.10
 June 2020
Figure 2