

KANSAS CORPORATION COMMISSION
OIL & GAS CONSERVATION DIVISION

TEMPORARY ABANDONMENT WELL APPLICATION

OPERATOR: License# _____
 Name: _____
 Address 1: _____
 Address 2: _____
 City: _____ State: _____ Zip: _____ + _____
 Contact Person: _____
 Phone: (_____) _____
 Contact Person Email: _____
 Field Contact Person: _____
 Field Contact Person Phone: (_____) _____

API No. 15- _____
 Spot Description: _____
 _____ - _____ - _____ - _____ Sec. _____ Twp. _____ S. R. _____ E W
 _____ feet from N / S Line of Section
 _____ feet from E / W Line of Section
 GPS Location: Lat: _____, Long: _____
(e.g. xx.xxxxx) (e.g. -xxx.xxxxx)
 Datum: NAD27 NAD83 WGS84
 County: _____ Elevation: _____ GL KB
 Lease Name: _____ Well #: _____
 Well Type: (check one) Oil Gas OG WSW Other: _____
 SWD Permit #: _____ ENHR Permit #: _____
 Gas Storage Permit #: _____
 Spud Date: _____ Date Shut-In: _____

	Conductor	Surface	Production	Intermediate	Liner	Tubing
Size						
Setting Depth						
Amount of Cement						
Top of Cement						
Bottom of Cement						

Casing Fluid Level from Surface: _____ How Determined? _____ Date: _____
 Casing Squeeze(s): _____ to _____ w / _____ sacks of cement, _____ to _____ w / _____ sacks of cement. Date: _____
(top) (bottom) (top) (bottom)
 Do you have a valid Oil & Gas Lease? Yes No
 Depth and Type: Junk in Hole at _____ Tools in Hole at _____ Casing Leaks: Yes No Depth of casing leak(s): _____
(depth) (depth)
 Type Completion: ALT. I ALT. II Depth of: DV Tool: _____ w / _____ sacks of cement Port Collar: _____ w / _____ sack of cement
(depth) (depth)
 Packer Type: _____ Size: _____ Inch Set at: _____ Feet
 Total Depth: _____ Plug Back Depth: _____ Plug Back Method: _____

Geological Data:

Formation Name	Formation Top	Formation Base	Completion Information
1. _____	At: _____	to _____ Feet	Perforation Interval _____ to _____ Feet or Open Hole Interval _____ to _____ Feet
2. _____	At: _____	to _____ Feet	Perforation Interval _____ to _____ Feet or Open Hole Interval _____ to _____ Feet

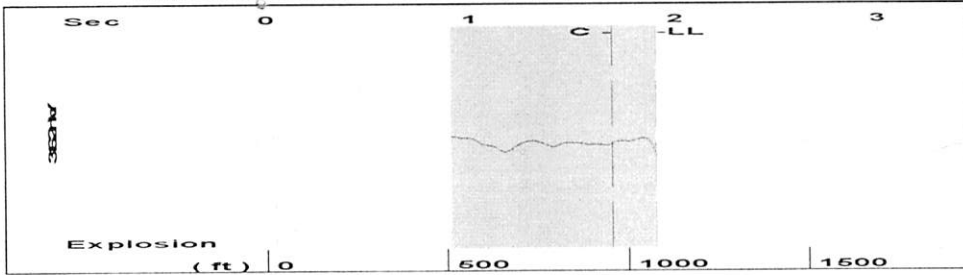
UNDER PENALTY OF PERJURY I HEREBY ATTEST THAT THE INFORMATION CONTAINED HEREIN IS TRUE AND CORRECT TO THE BEST OF MY KNOWLEDGE

Submitted Electronically

Do NOT Write in This Space - KCC USE ONLY	Date Tested: _____	Results: _____	Date Plugged: _____	Date Repaired: _____	Date Put Back in Service: _____
	Review Completed by: _____ Comments: _____				
TA Approved: <input type="checkbox"/> Yes <input type="checkbox"/> Denied Date: _____					



Mail to the Appropriate KCC Conservation Office:

	KCC District Office #1 - 210 E. Frontview, Suite A, Dodge City, KS 67801	Phone 620.682.7933
	KCC District Office #2 - 3450 N. Rock Road, Building 600, Suite 601, Wichita, KS 67226	Phone 316.337.7400
	KCC District Office #3 - 137 E. 21st St., Chanute, KS 66720	Phone 620.902.6450
	KCC District Office #4 - 2301 E. 13th Street, Hays, KS 67601-2651	Phone 785.261.6250

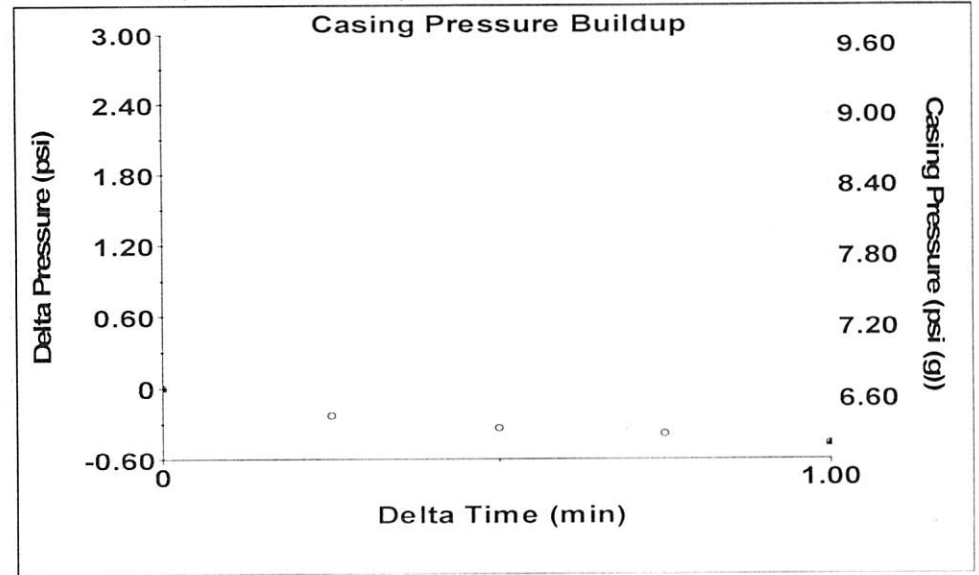


Filter Type High Pass Automatic Collar Count Yes Time 1.907 sec
 Manual Acoustic Velo 1102.61 ft/s Manual JTS/sec 17.3913 Joints 33.9566 Jts
 Depth 1076.42 ft

[0.9 to 1.9 (Sec)]

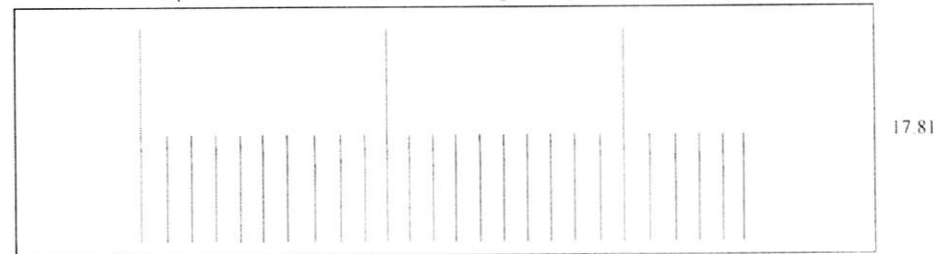



Analysis Method: Automatic



Change in Pressure -0.47 psi PT 4184
 Range 0 - 9 psi
 Change in Time 1.00 min

Production				Producing
Current	Potential	Casing Pressure		
Oil - * -	- * - BBL/D	6.7 psi (g)		
Water - * -	- * - BBL/D	Casing Pressure Buildup		
Gas - * -	- * - Mscf/D	-0.5 psi		
		1.00 min		
IPR Method	Vogel	Gas/Liquid Interface Pressure		Casing % Liquid 100 %
PBHP/SBHP	- * -	7.4 psi (g)		
Production Efficiency	0.0			
Oil 40 deg API		Liquid Level Depth		
Water 1.05 Sp.Gr.H2O		1076.42 ft		
Gas 0.84 Sp.Gr.AIR		Tubing Intake Depth		
Acoustic Velocity 1128.92 ft/s		4231.00 ft		
		Formation Depth		
		4232.00 ft		
Formation Submergence				Tubing Intake 1042.4 psi (g)
Total Gaseous Liquid Column HT (TVD) 3155 ft				Producing BHP 1042.8 psi (g)
Equivalent Gas Free Liquid HT (TVD) 3155 ft				Static BHP - * - psi (g)
Acoustic Test				



Acoustic Velocity	1128.92 ft/s	Joints counted	25
Joints Per Second	17.8063 jts/sec	Joints to liquid level	33.9566
Depth to liquid level	1076.42 ft	Filter Width	15.3913
Automatic Collar Count	Yes	Time to 1st Collar	0.288
			1.692

March 15, 2023

Kenneth C Gates
3G Production, LLC
10387 NE SR 61
PO BOX 847
PRATT, KS 67124-0847

Re: Temporary Abandonment
API 15-145-20827-00-00
HENNING 2
SE/4 Sec.25-23S-17W
Pawnee County, Kansas

Dear Kenneth C Gates:

"Your temporary abandonment (TA) application for the well listed above has been approved. In accordance with K.A.R. 82-3-111 the TA status of this well will expire 03/15/2024.

- * If you return this well to service or plug it, please notify the District Office.
- * If you sell this well you are required to file a Transfer of Operator form, T-1.
- * If the well will remain temporarily abandoned, you must submit a new TA application, CP-111, before 03/15/2024.

You may contact me at the number above if you have questions.

Very truly yours,

Michael Maier"