

KANSAS CORPORATION COMMISSION
OIL & GAS CONSERVATION DIVISION

TEMPORARY ABANDONMENT WELL APPLICATION

All blanks must be complete

OPERATOR: License# _____
 Name: _____
 Address 1: _____
 Address 2: _____
 City: _____ State: _____ Zip: _____ + _____
 Contact Person: _____
 Phone: (_____) _____
 Contact Person Email: _____
 Field Contact Person: _____
 Field Contact Person Phone: (_____) _____

API No. 15- _____
 Spot Description: _____
 _____ - _____ - _____ - _____ Sec. _____ Twp. _____ S. R. _____ E W
 _____ feet from N / S Line of Section
 _____ feet from E / W Line of Section
 GPS Location: Lat: _____, Long: _____
(e.g. xx.xxxxx) (e.g. -xxx.xxxxx)
 Datum: NAD27 NAD83 WGS84
 County: _____ Elevation: _____ GL KB
 Lease Name: _____ Well #: _____
 Well Type: (check one) Oil Gas OG WSW Other: _____
 SWD Permit #: _____ ENHR Permit #: _____
 Gas Storage Permit #: _____
 Spud Date: _____ Date Shut-In: _____

	Conductor	Surface	Production	Intermediate	Liner	Tubing
Size						
Setting Depth						
Amount of Cement						
Top of Cement						
Bottom of Cement						

Casing Fluid Level from Surface: _____ How Determined? _____ Date: _____
 Casing Squeeze(s): _____ to _____ w / _____ sacks of cement, _____ to _____ w / _____ sacks of cement. Date: _____
(top) (bottom) (top) (bottom)
 Do you have a valid Oil & Gas Lease? Yes No
 Depth and Type: Junk in Hole at _____ Tools in Hole at _____ Casing Leaks: Yes No Depth of casing leak(s): _____
(depth) (depth)
 Type Completion: ALT. I ALT. II Depth of: DV Tool: _____ w / _____ sacks of cement Port Collar: _____ w / _____ sack of cement
(depth) (depth)
 Packer Type: _____ Size: _____ Inch Set at: _____ Feet
 Total Depth: _____ Plug Back Depth: _____ Plug Back Method: _____

Geological Data:

Formation Name	Formation Top	Formation Base	Completion Information
1. _____	At: _____	to _____ Feet	Perforation Interval _____ to _____ Feet or Open Hole Interval _____ to _____ Feet
2. _____	At: _____	to _____ Feet	Perforation Interval _____ to _____ Feet or Open Hole Interval _____ to _____ Feet

UNDER PENALTY OF PERJURY I HEREBY ATTEST THAT THE INFORMATION CONTAINED HEREIN IS TRUE AND CORRECT TO THE BEST OF MY KNOWLEDGE

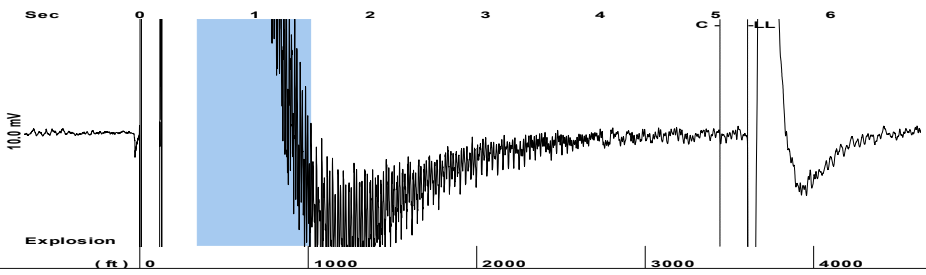
Submitted Electronically

Do NOT Write in This Space - KCC USE ONLY	Date Tested: _____	Results: _____	Date Plugged: _____	Date Repaired: _____	Date Put Back in Service: _____
	Review Completed by: _____ Comments: _____				
TA Approved: <input type="checkbox"/> Yes <input type="checkbox"/> Denied Date: _____					

Mail to the Appropriate KCC Conservation Office:

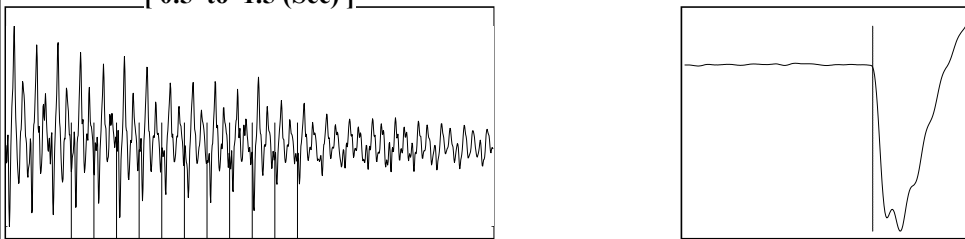
	KCC District Office #1 - 210 E. Frontview, Suite A, Dodge City, KS 67801	Phone 620.682.7933
	KCC District Office #2 - 3450 N. Rock Road, Building 600, Suite 601, Wichita, KS 67226	Phone 316.337.7400
	KCC District Office #3 - 137 E. 21st St., Chanute, KS 66720	Phone 620.902.6450
	KCC District Office #4 - 2301 E. 13th Street, Hays, KS 67601-2651	Phone 785.261.6250

Group: Stratakan Well: Thyme 3419 #2-5H (acquired on: 03/23/23 11:10:36)



Filter Type High Pass Automatic Collar Count Yes Time 5.28 sec
 Manual Acoustic Velo 1366.38 ft/s Manual JTS/sec 21.5517 Joints 113.793 Jts
 Depth 3607.24 ft

[0.5 to 1.5 (Sec)]



Analysis Method: Automatic


Group: Stratakan Well: Thyme 3419 #2-5H (acquired on: 03/23/23 11:10:36)

NO PRESSURE DATA AVAILABLE

Change in Pressure 0.27 psi PT 14970
 Range 0 - ? psi
 Change in Time 3.00 min

Group: Stratakan Well: Thyme 3419 #2-5H (acquired on: 03/23/23 11:10:36)

Production					
Current	Potential	Casing Pressure		Producing	
Oil - *	0.0 BBL/D	21.1 psi (g)			
Water - *	0.0 BBL/D	Casing Pressure Buildup		Annular	
Gas - *	0.0 Mscf/D	0.3 psi		Gas Flow	6 Mscf/D
		3.00 min		% Liquid	87 %
IPR Method	Vogel	Gas/Liquid Interface Pressure			
PBHP/SBHP	0.62	24.0 psi (g)			
Production Efficiency	57.2				
		Liquid Level Depth			
Oil 40 deg.API		3607.24 ft			
Water 1.05 Sp.Gr.H2O		Pump Intake Depth			
Gas 0.64 Sp.Gr.AIR		5131.00 ft			
Acoustic Velocity	1366.38 ft/s	Formation Depth			
		5432.00 ft			

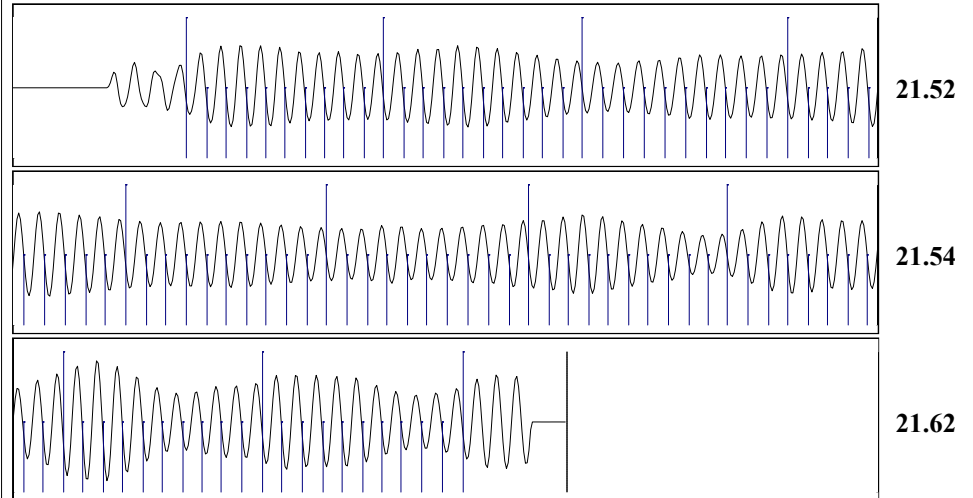


Producing
 Annular Gas Flow 6 Mscf/D
 % Liquid 87 %
 Pump Intake 465.8 psi (g)
 Producing BHP 588.0 psi (g)
 Static BHP 962.4 psi (g)

Formation Submergence
 Total Gaseous Liquid Column HT (TVD) 1524 ft
 Equivalent Gas Free Liquid HT (TVD) 1321 ft

Acoustic Test

Group: Stratakan Well: Thyme 3419 #2-5H (acquired on: 03/23/23 11:10:36)



Acoustic Velocity	1366.38 ft/s	Joints counted	100
Joints Per Second	21.5517 jts/sec	Joints to liquid level	113.793
Depth to liquid level	3607.24 ft	Filter Width	19.5517
Automatic Collar Count	Yes	Time to 1st Collar	0.4 5.04

April 17, 2023

Justin Prater
StrataKan Exploration, LLC
100 S MAIN ST
PLAINVILLE, KS 67663-2234

Re: Temporary Abandonment
API 15-033-21715-01-00
THYME 3419 2-5H
NE/4 Sec.05-34S-19W
Comanche County, Kansas

Dear Justin Prater:

"Your temporary abandonment (TA) application for the well listed above has been approved. In accordance with K.A.R. 82-3-111 the TA status of this well will expire 04/17/2024.

- * If you return this well to service or plug it, please notify the District Office.
- * If you sell this well you are required to file a Transfer of Operator form, T-1.
- * If the well will remain temporarily abandoned, you must submit a new TA application, CP-111, before 04/17/2024.

You may contact me at the number above if you have questions.

Very truly yours,

Michael Maier"