

KANSAS CORPORATION COMMISSION
OIL & GAS CONSERVATION DIVISION

TEMPORARY ABANDONMENT WELL APPLICATION

OPERATOR: License#
Name:
Address 1:
Address 2:
City: State: Zip:
Contact Person:
Phone:
Contact Person Email:
Field Contact Person:
Field Contact Person Phone:

API No. 15-
Spot Description:
Sec. Twp. S. R.
GPS Location: Lat: Long:
Datum: NAD27 NAD83 WGS84
County: Elevation:
Lease Name: Well #:
Well Type: Oil Gas OG WSW Other:
SWD Permit #: ENHR Permit #:
Gas Storage Permit #:
Spud Date: Date Shut-In:

Table with 7 columns: Conductor, Surface, Production, Intermediate, Liner, Tubing. Rows include Size, Setting Depth, Amount of Cement, Top of Cement, Bottom of Cement.

Casing Fluid Level from Surface: How Determined? Date:
Casing Squeeze(s): to w / sacks of cement, to w / sacks of cement. Date:
Do you have a valid Oil & Gas Lease? Yes No
Depth and Type: Junk in Hole at Tools in Hole at Casing Leaks: Yes No Depth of casing leak(s):
Type Completion: ALT. I ALT. II Depth of: DV Tool: w / sacks of cement Port Collar: w / sack of cement
Packer Type: Size: Inch Set at: Feet
Total Depth: Plug Back Depth: Plug Back Method:

Geological Data:

Table with 4 columns: Formation Name, Formation Top, Formation Base, Completion Information. Rows 1 and 2.

UNDER PENALTY OF PERJURY I HEREBY ATTEST THAT THE INFORMATION CONTAINED HEREIN IS TRUE AND CORRECT TO THE BEST OF MY KNOWLEDGE

Submitted Electronically

Do NOT Write in This Space - KCC USE ONLY
Date Tested: Results: Date Plugged: Date Repaired: Date Put Back in Service:
Review Completed by: Comments:
TA Approved: Yes Denied Date:

Mail to the Appropriate KCC Conservation Office:

Map of Kansas with 4 numbered districts. Table with 3 columns: District Office Address, Phone Number.

Pioneer Oil Co.
5-22-23
Pence Creek # 1906

84, 15

IPANY PHONE-940-767-4334

ECHOMETER COMPANY PHONE-940-767-4334

ECHOMETER COMPANY PHONE-940-767-4334

05/22/2023 13:56:05

WELL *Pease Creek 190*

JOINTS TO LIQUID *69 ft*

QUIET WELL

CRSING PRESSURE Well shut in

DISTRNCE TO LIQUID

UPPER COLLARS R: 10.0

ΔP

PBHP

P-P 0.016 mV

PRODUCTION RATE

SBHP

LIQUID LEVEL R: 7.3

PRD RATE EFF, %

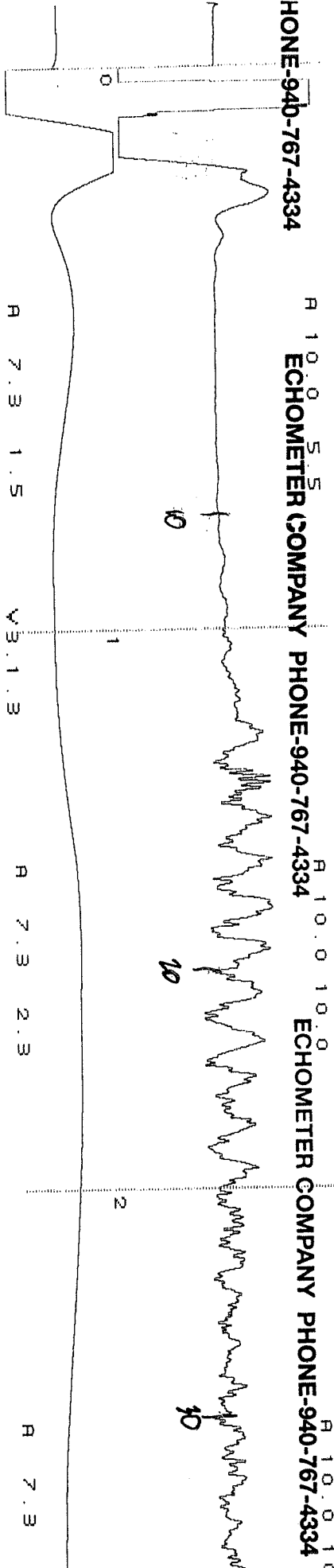
MRX PRODUCTION

P-P 0.041 mV

HONE-940-767-4334

R 10.0 5.5
ECHOMETER COMPANY PHONE-940-767-4334

R 10.0 10.0
ECHOMETER COMPANY PHONE-940-767-4334



COMPANY PHONE-940-767-4334

ECHOMETER COMPANY PHONE-940-767-4334

ECHOMETER COMPANY PHONE-94

4b

50


60

10

R 7.3 7.1

R 7.3 7.3

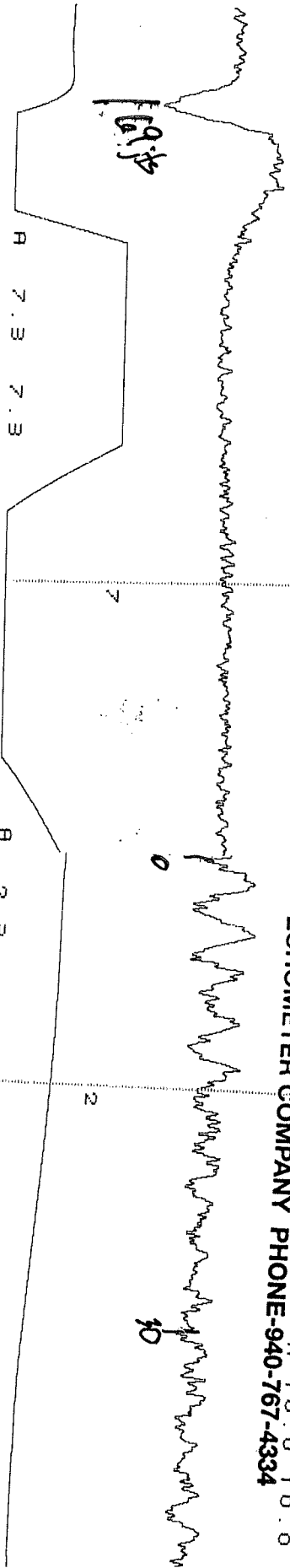
R 7.3 7.3



167-4334

R 10.0 10.0
ECHOMETER COMPANY PHONE-940-767-4334

R 10.0
ECHOMETER COMPANY PHONE-940-767-4334



R 7.3 4.9

Conservation Division
District Office No. 2
3450 N. Rock Road
Building 600, Suite 601
Wichita, KS 67226



Phone: 316-337-7400
<http://kcc.ks.gov/>

Susan K. Duffy, Chair
Dwight D. Keen, Commissioner
Andrew J. French, Commissioner

Laura Kelly, Governor

August 03, 2023

Brandi Stennett
Pioneer Oil Company, Inc.
400 MAIN STREET
PO BOX 237
VINCENNES, Indiana 47501-0237

Re: Temporary Abandonment
API 15-155-21377-00-00
PEACE CREEK UT 1906
SW/4 Sec.01-23S-10W
Reno County, Kansas

Dear Brandi Stennett:

"Your temporary abandonment (TA) application for the well listed above has been approved. In accordance with K.A.R. 82-3-111 the TA status of this well will expire 08/03/2024.

- * If you return this well to service or plug it, please notify the District Office.
- * If you sell this well you are required to file a Transfer of Operator form, T-1.
- * If the well will remain temporarily abandoned, you must submit a new TA application, CP-111, before 08/03/2024.

You may contact me at the number above if you have questions.

Very truly yours,

Virgil Clothier"