

KANSAS CORPORATION COMMISSION  
OIL & GAS CONSERVATION DIVISION

**REQUEST FOR CHANGE OF OPERATOR  
TRANSFER OF INJECTION OR SURFACE PIT PERMIT**

*Form KSONA-1, Certification of Compliance with the Kansas Surface Owner Notification Act,  
MUST be submitted with this form.*

Form T-1  
April 2019  
Form must be Typed  
Form must be Signed  
All blanks must be Filled

Check applicable boxes:

- ☐ Oil Lease: No. of Oil Wells \_\_\_\_\_ \*\*
- ☐ Gas Lease: No. of Gas Wells \_\_\_\_\_ \*\*
- ☐ Gas Gathering System: \_\_\_\_\_
- ☐ Saltwater Disposal Well - Permit No.: \_\_\_\_\_
- Spot Location: \_\_\_\_\_ feet from ☐ N / ☐ S Line  
\_\_\_\_\_ feet from ☐ E / ☐ W Line
- ☐ Enhanced Recovery Project Permit No.: \_\_\_\_\_
- Entire Project: ☐ Yes ☐ No
- Number of Injection Wells \_\_\_\_\_ \*\*

Field Name: \_\_\_\_\_

**\*\* Side Two Must Be Completed.**

Effective Date of Transfer: \_\_\_\_\_

KS Dept of Revenue Lease No.: \_\_\_\_\_

Lease Name: \_\_\_\_\_

\_\_\_\_ - \_\_\_\_ - \_\_\_\_ - \_\_\_\_ Sec. \_\_\_\_ Twp. \_\_\_\_ R. \_\_\_\_ ☐ E ☐ W

Legal Description of Lease: \_\_\_\_\_

County: \_\_\_\_\_

Production Zone(s): \_\_\_\_\_

Injection Zone(s): \_\_\_\_\_

Surface Pit Permit No.: \_\_\_\_\_  
(API No. if Drill Pit, WO or Haul)

\_\_\_\_\_ feet from ☐ N / ☐ S Line of Section

\_\_\_\_\_ feet from ☐ E / ☐ W Line of Section

Type of Pit: ☐ Emergency ☐ Burn ☐ Settling ☐ Haul-Off ☐ Workover ☐ Drilling

Past Operator's License No. \_\_\_\_\_

Contact Person: \_\_\_\_\_

Past Operator's Name & Address: \_\_\_\_\_

Phone: \_\_\_\_\_

Title: \_\_\_\_\_

Date: \_\_\_\_\_

Signature: \_\_\_\_\_

New Operator's License No. \_\_\_\_\_

Contact Person: \_\_\_\_\_

New Operator's Name & Address: \_\_\_\_\_

Phone: \_\_\_\_\_

New Operator's Email: \_\_\_\_\_

Oil / Gas Purchaser: \_\_\_\_\_

Date: \_\_\_\_\_

Title: \_\_\_\_\_

Signature: \_\_\_\_\_

**Acknowledgment of Transfer:** The above request for transfer of injection authorization, surface pit permit # \_\_\_\_\_ has been noted, approved and duly recorded in the records of the Kansas Corporation Commission. This acknowledgment of transfer pertains to Kansas Corporation Commission records only and does not convey any ownership interest in the above injection well(s) or pit permit.

\_\_\_\_\_ is acknowledged as  
the new operator and may continue to inject fluids as authorized by  
Permit No.: \_\_\_\_\_. Recommended action: \_\_\_\_\_

Date: \_\_\_\_\_

Authorized Signature

\_\_\_\_\_ is acknowledged as  
the new operator of the above named lease containing the surface pit  
permitted by No.: \_\_\_\_\_.

Date: \_\_\_\_\_

Authorized Signature

DISTRICT \_\_\_\_\_ EPR \_\_\_\_\_ PRODUCTION \_\_\_\_\_ UIC \_\_\_\_\_

KDOR Lease No.: \_\_\_\_\_

[illegible]

\* When transferring a unit which consists of more than one lease please file a separate side two for each lease. If a lease covers more than one section please indicate which section each well is located.

KANSAS CORPORATION COMMISSION  
OIL & GAS CONSERVATION DIVISION

Form KSONA-1

July 2021

Form Must Be Typed

Form must be Signed

All blanks must be Filled

## CERTIFICATION OF COMPLIANCE WITH THE KANSAS SURFACE OWNER NOTIFICATION ACT

*This form must be submitted with all Forms C-1 (Notice of Intent to Drill); CB-1 (Cathodic Protection Borehole Intent); T-1 (Request for Change of Operator Transfer of Injection or Surface Pit Permit); and CP-1 (Well Plugging Application). Any such form submitted without an accompanying Form KSONA-1 will be returned.*

Select the corresponding form being filed: ☐ **C-1** (Intent) ☐ **CB-1** (Cathodic Protection Borehole Intent) ☐ **T-1** (Transfer) ☐ **CP-1** (Plugging Application)

OPERATOR: License # \_\_\_\_\_

Name: \_\_\_\_\_

Address 1: \_\_\_\_\_

Address 2: \_\_\_\_\_

City: \_\_\_\_\_ State: \_\_\_\_\_ Zip: \_\_\_\_\_ + \_\_\_\_\_

Contact Person: \_\_\_\_\_

Phone: ( \_\_\_\_\_ ) \_\_\_\_\_ Fax: ( \_\_\_\_\_ ) \_\_\_\_\_

Email Address: \_\_\_\_\_

Well Location:

\_\_\_\_ - \_\_\_\_ - \_\_\_\_ Sec. \_\_\_\_ Twp. \_\_\_\_ S. R. \_\_\_\_ ☐ East ☐ West

County: \_\_\_\_\_

Lease Name: \_\_\_\_\_ Well #: \_\_\_\_\_

*If filing a Form T-1 for multiple wells on a lease, enter the legal description of the lease below:*

**Surface Owner Information:**

Name: \_\_\_\_\_

Address 1: \_\_\_\_\_

Address 2: \_\_\_\_\_

City: \_\_\_\_\_ State: \_\_\_\_\_ Zip: \_\_\_\_\_ + \_\_\_\_\_

*When filing a Form T-1 involving multiple surface owners, attach an additional sheet listing all of the information to the left for each surface owner. Surface owner information can be found in the records of the register of deeds for the county, and in the real estate property tax records of the county treasurer.*

*If this form is being submitted with a Form C-1 (Intent) or CB-1 (Cathodic Protection Borehole Intent), you must supply the surface owners and the KCC with a plat showing the predicted locations of lease roads, tank batteries, pipelines, and electrical lines. The locations shown on the plat are preliminary non-binding estimates. The locations may be entered on the Form C-1 plat, Form CB-1 plat, or a separate plat may be submitted.*

**Select one of the following:**

- ☐ I certify that, pursuant to the Kansas Surface Owner Notice Act (see Chapter 55 of the Kansas Statutes Annotated), I have provided the following to the surface owner(s) of the land upon which the subject well is or will be located: 1) a copy of the Form C-1, Form CB-1, Form T-1, or Form CP-1 that I am filing in connection with this form; 2) if the form being filed is a Form C-1 or Form CB-1, the plat(s) required by this form; and 3) my operator name, address, phone number, fax, and email address.
- ☐ I have not provided this information to the surface owner(s). I acknowledge that, because I have not provided this information, the KCC will be required to send this information to the surface owner(s). To mitigate the additional cost of the KCC performing this task, I acknowledge that I must provide the name and address of the surface owner by filling out the top section of this form and that I am being charged a \$30.00 handling fee, payable to the KCC, which is enclosed with this form.

*If choosing the second option, submit payment of the \$30.00 handling fee with this form. If the fee is not received with this form, the KSONA-1 form and the associated Form C-1, Form CB-1, Form T-1, or Form CP-1 will be returned.*

I hereby certify that the statements made herein are true and correct to the best of my knowledge and belief.

Date: \_\_\_\_\_ Signature of Operator or Agent: \_\_\_\_\_ Title: \_\_\_\_\_

DEPARTMENT OF THE INTERIOR  
BUREAU OF LAND MANAGEMENT  
CASE RECORDATION  
(MASS) Serial Register Page

Run Date/Time: 10/26/2023 12:22 PM

Page 1 Of 2

01 02-25-1920;041STAT0437;30USC181

Case Type 318310: O&G COMMUNITIZATION AGRMT

Commodity 410: NATURAL GAS

Case Disposition: AUTHORIZED

Case File Juris:

Total Acres:  
640.000

Serial Number  
KSNM 075025

Serial Number: KSNM-- - 075025						
Name & Address				Int Rel	% Interest	
MERIT ENERGY CO LLC	13727 NOEL RD STE 1200	DALLAS	TX	752407362	OPERATOR	100.000000000
BLM OKLAHOMA FO	201 STEPHENSON PKWY	NORMAN	OK	730722037	OFFICE OF RECORD	0.000000000

Serial Number: KSNM-- - 075025							
Mer	Twp	Rng	Sec	SType	Nr	Suff	Subdivision
06	0330S	0410W	024	ALL			ENTIRE SECTION
						AMARILLO FIELD OFFICE	MORTON
						CIMARRON NG	

Relinquished/Withdrawn Lands

Serial Number: KSNM-- - 075025

Serial Number: KSNM-- - 075025				
Act Date	Act Code	Action Txt	Action Remarks	Pending Off
06/01/1956	387	CASE ESTABLISHED		
06/01/1956	501	REFERENCE NUMBER	CA-14080012954;	
06/01/1956	516	FORMATION	ALL;	
06/01/1956	868	EFFECTIVE DATE	/A/	
07/12/1956	334	AGRMT APPROVED		
12/19/1966	654	AGRMT PRODUCING	FEE,BARKER 2-24	
04/14/1987	687	AGRMT JOINDER APPROVED	/1/SUBSEQ;KSNM67947	
05/25/1987	581	RECAP/ALLOCATION UPDATE	/B/JOINDER	
05/25/1987	688	AGRMT JOINDER EFFECTIVE	/1/	
04/28/1989	687	AGRMT JOINDER APPROVED	/2/SUBSEQ;KSNM77193	
08/16/1989	974	AUTOMATED RECORD VERIF	BFM	
10/10/1989	526	ACRES-FED INT 100%	640.0;100.0%	
10/10/1989	581	RECAP/ALLOCATION UPDATE	/C/JOINDER	
10/10/1989	688	AGRMT JOINDER EFFECTIVE	/2/	
01/03/1991	974	AUTOMATED RECORD VERIF	BFM	
11/01/2016	672	SUCCESSOR OPERATOR	ANADARKO/MERIT	

**DEPARTMENT OF THE INTERIOR  
BUREAU OF LAND MANAGEMENT  
CASE RECORDATION  
(MASS) Serial Register Page**

Run Date/Time: 10/26/2023 12:22 PM

Page 2 Of 2

Line Number	Remark Text					Serial Number: KSNM-- - 075025
0002	/A/ RECAPITULATION EFFECTIVE 06/01/1956					
0003	TR#	LEASE	SERIAL NO	AC COMMITTED	% INTEREST	
0004	1	KSBLM 0	34613	40.00	6.25	
0005	2	FEE		160.00	25.00	
0006	3	FEE		120.00	18.75	
0007	4	FEE		120.00	18.75	
0008	5	FEE		32.00	5.00	
0009	6	FEE		8.00	1.25	
0010	7	FEE		160.00	25.00	
0011	TOTAL			640.00	100.00	
0012	/B/ RECAPITULATION EFFECTIVE 05/25/1987					
0013	TR#	LEASE	SERIAL NO	AC COMMITTED	% INTEREST	
0014	1	KSBLM 0	34613	40.00	6.25	
0015	2	FEE		160.00	25.00	
0016	3	FEE		120.00	18.75	
0017	4	FEE		120.00	18.75	
0018	5	KSNM	67947	32.00	5.00	
0019	6	KSNM	67947	8.00	1.25	
0020	7	FEE		160.00	25.00	
0021	TOTAL			640.00	100.00	
0022	/C/ RECAPITULATION EFFECTIVE 10/10/1989					
0023	TR#	LEASE	SERIAL NO	AC COMMITTED	% INTEREST	
0024	1	KSBLM 0	34613	40.00	6.25	
0025	2	KSNM	77193	160.00	25.00	
0026	3	KSNM	77193	120.00	18.75	
0027	4	KSNM	77193	120.00	87.50	
0028	5	KSNM	67947	32.00	5.00	
0029	6	KSNM	67947	8.00	1.25	
0030	7	KSNM	77193	160.00	25.00	
0031	TOTAL			640.00	100.00	

CONSOLIDATION AND GAS UNITIZATION AGREEMENT

*And last on  
2/8/89*

This Declaration is made this 9th day of February, 1989.

WHEREAS, Panhandle Eastern Pipe Line Company, predecessor in title to Anadarko Petroleum Corporation and APX Corporation (APX was formerly named Pan Eastern Exploration Company), by: (A) Gas Communitization Agreement, dated May 17, 1956, approved July 12, 1956, and recorded in the office of the Register of Deeds of Morton County, Kansas in Book 19, Page 450; (B) Declaration of Unitization and Consolidation, executed July 14, 1956, and recorded in the office of the Register of Deeds of Morton County, Kansas, in Book U, Page 253; and by (C) Supplemental Declaration of Consolidation and Gas Unitization Agreement, dated March 20, 1987, and recorded in the Office of the Register of Deeds of Morton County, Kansas, in Book B-B-B, Page 339, (the "Gas Communitization Agreement", "Declaration of Unitization and Consolidation" and "Supplemental Declaration of Consolidation and Gas Unitization Agreement" are hereinafter referred to as "Unit Agreements") created a consolidated gas unit consisting of All Section 24, Township 33 South, Range 41 West, Morton County, Kansas (hereinafter referred to as "said Unit") as to all horizons; and,

WHEREAS, Anadarko Petroleum Corporation and Matagorda Island Exploration Corporation presently own a working interest in all horizons in said Unit, except for the Hugoton gas producing formations, as specifically defined and reserved in that certain Assignment from Panhandle Eastern Pipe Line Company to Anadarko Production Company dated September 27, 1963, as

RECORDED  
FEB 23 1989  
10 01

recorded in the office of the Register of Deeds of Morton County, Kansas, in Book 7, Page 356 (the horizons in which an interest is owned by Anadarko Petroleum Corporation are hereinafter referred to as "the Anadarko Horizons"); and

WHEREAS, APX Corporation and Matagorda Island Exploration Corporation presently own a working interest in the Hugoton gas producing formations defined and reserved in said Assignment of September 27, 1963 (the horizons in which an interest is owned by APX Corporation are hereinafter referred to as "the APX Horizons"); and

WHEREAS, the lands and interests covered by United States of America Lease No. KS-NM-77193 are within the area covered by the Unit Agreements, serialized as NM 14-08-001-2954, and the Bureau of Land Management has required that Mesa Operating Limited Partnership, as the lessee of lease KS-NM-77193, enter into an agreement with Anadarko Petroleum Corporation, as the operator of the Anadarko Horizons within the Unit, and an agreement with APX Corporation, as the operator of the APX Horizons within the Unit, for the development and operation of the lands within the Unit, and whereby such agreements shall be effective when said lands revert to Federal ownership, and

WHEREAS, the mineral interest in the W/2NE/4, SE/4NE/4, N/2SW/4, NW/4, SW/4SW/4, SE/4 Section 24, Township 33 South, Range 41 West, Morton County, Kansas, presently covered by the following leases: (1) lease from Florence Eagley, dated December 11, 1951, recorded in Book 16, Page 407, Morton County, Kansas, (2) lease from Lee E. Moore et ux, dated December 11, 1951, recorded in Book 17, Page 43, Morton County, Kansas, (3) lease from Effie Barker et vir, dated December 10, 1951, recorded in Book 16, Page 355, Morton County, Kansas, and (4) lease from Effie Barker et vir, dated

December 10, 1951, recorded in Book 16, Page 339, Morton County, Kansas, (hereinafter referred to as the "Eagley et al leases") will revert to the United States of America on October 10, 1989; and

WHEREAS, Anadarko Petroleum Corporation, Matagorda Island Exploration Corporation and Mesa Operating Limited Partnership desire to reform and ratify said Unit and Unit Agreements as to the Anadarko Horizons, and APX Corporation, Matagorda Island Exploration Corporation and Mesa Operating Limited Partnership desire to reform and ratify said Unit and Unit Agreements as to the APX Horizons, in each instance by removing and excluding from said Unit and Unit Agreements all interest in the Eagley et al leases, and agreeing to the addition by Mesa Operating Limited Partnership to the said Unit and Unit Agreements, in substitution for the Eagley et al leases covering the W/2NE/4, SE/4NE/4, NW/4, N/2SW/4, SW/4SW/4, SE/4 Section 24, Township 33 South, Range 41 West, of United States Lease KS-NM-77193 covering the W/2NE/4, SE/4NE/4, NW/4, N/2SW/4, SW/4SW/4, SE/4 Section 24, Township 33 South, Range 41 West, Morton County, Kansas;

NOW, THEREFORE, the undersigned agree that as to the Anadarko Horizons and as to the APX Horizons, effective October 10, 1989, as to Lease KS-NM-77193:

- (A) The Eagley et al leases are and shall be removed and excluded from said Unit and Unit Agreements effective October 10, 1989.
- (B) The interest of Mesa Operating Limited Partnership in United States Lease No. KS-NM-77193 covering the W/2NE/4, SE/4NE/4, NW/4, N/2SW/4, SW/4SW/4, SE/4 Section 24, Township 33 South, Range 41 West, Morton County, Kansas, is committed to said Unit and Unit Agreements in all respects and Anadarko Petroleum Corporation, Matagorda Island Exploration Corporation and Mesa Operating Limited



Partnership adopt, ratify and confirm said Unit and Unit Agreements, as reformed, as to the Anadarko Horizons, and APX Corporation, Matagorda Island Exploration Corporation, and Mesa Operating Limited Partnership adopt, ratify and confirm said Unit and Unit Agreements, as reformed, as to the APX Horizons.

(C) Said Unit, as reformed, is declared to be a consolidated gas unit under the terms and conditions of the Unit Agreements, and all underlying oil and gas leases, as applicable, and the provisions set forth by the Bureau of Land Management in accordance with 43 CFR 3105.2 for the protection of the interests of the United States.

The acceptance by the United States of America of this Supplemental Declaration of Consolidation and Unitization Agreement as meeting the requirements of the Bureau of Land Management in issuing United States of America Lease No. KS-NM-77193 shall be its recognition and approval of the Unit Agreements and its commitment thereto of the interests of the United States of America in the lands covered by Lease KS-NM-77193, effective October 10, 1989.

This Agreement shall be binding upon the parties hereto, their successors and assigns.

IN WITNESS WHEREOF, the parties hereto have executed this Agreement on the day and year first above written.

ANADARKO PETROLEUM CORPORATION



James D. Johnson, Agent and  
Attorney-in-Fact  
as to the Anadarko Horizons, as  
Operator of the Unit under the Gas  
Unitization Agreement

Acct.	_____
Land	_____
Legal	<u>  ✓  </u>
	_____
	_____
	_____

APX CORPORATION

*S. R. Shoemaker*  
S. R. Shoemaker, Assistant Secretary

As to the APX Horizons, as Operator  
of the Unit under the Gas Unitization  
Agreement

Acct.	
Land	
Legal	

MATAGORDA ISLAND EXPLORATION CORPORATION

*David Leal Jr.*  
David Leal, Jr., Assistant Treasurer

As Lessee of Lease No. KS-NM 67659

Acct.	
Land	
Legal	

MESA OPERATING LIMITED PARTNERSHIP  
By: Pickens Operating Co., General Partner

*G. Shell Boudreaux*  
G. Shell Boudreaux, Attorney-in-Fact

As Lessee of Lease No. KS-NM-77193

*H RWP*


STATE OF Texas

COUNTY OF Harris

The foregoing instrument was acknowledged before me this 14<sup>th</sup> day of February, 1989, by James D. Johnson, Agent and Attorney-in-Fact of ANADARKO PETROLEUM CORPORATION, a Delaware corporation, on behalf of the corporation.

My commission expires:

January 21, 1990



*Velma J. Birks*  
Notary Public

VELMA J. BIRKS

Notary Public in and for the State of Texas  
My Commission Expires January 21, 1990

STATE OF Texas

COUNTY OF Harris

The foregoing instrument was acknowledged before me this 14th day of February, 1989, by S. R. Shoemaker, Assistant Secretary of APX CORPORATION, a Delaware corporation, on behalf of the corporation.

My commission expires:

2-13-92

Tracy U. Clark  
Notary Public

STATE OF Texas

COUNTY OF Harris

The foregoing instrument was acknowledged before me this 9th day of February, 1989, by David Leal, Jr., Assistant Treasurer of MATAGORDA ISLAND EXPLORATION CORPORATION, a Delaware corporation, on behalf of the corporation.

My commission expires:

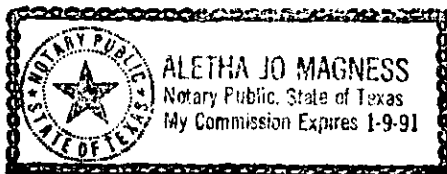
10-27-90

Gloria Alay  
Notary Public

STATE OF TEXAS )

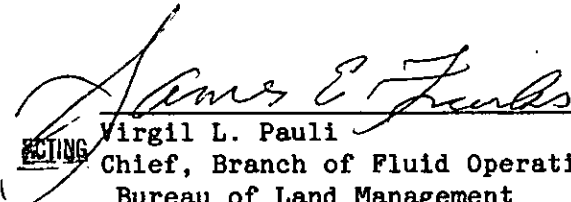
COUNTY OF POTTER )

The foregoing instrument was acknowledged before me this 23rd day of March, 1989, by G. Shell Boudreaux, Attorney-in-Fact of Pickens Operating Co., a Texas corporation that is the General Partner of Mesa Operating Limited Partnership, a Delaware limited partnership, on behalf of said limited partnership.



Aletha Jo Magness  
Notary Public, State of Texas  
My Commission Expires: 1-9-91

Approved by:

  
Virgil L. Pauli  
~~ACTING~~ Chief, Branch of Fluid Operations  
Bureau of Land Management

Approved:

April 28, 1989

Effective: October 10, 1989

As to Federal Lease: KS NM 77193

Contract No. 14-08-001-2954