

KANSAS CORPORATION COMMISSION
OIL & GAS CONSERVATION DIVISION

Form must be Typed
Form must be signed

TEMPORARY ABANDONMENT WELL APPLICATION

All blanks must be complete

OPERATOR: License#
Name:
Address 1:
Address 2:
City: State: Zip:
Contact Person:
Phone:
Contact Person Email:
Field Contact Person:
Field Contact Person Phone:

API No. 15-
Spot Description:
Sec. Twp. S. R.
GPS Location: Lat, Long
Datum: NAD27, NAD83, WGS84
County: Elevation:
Lease Name: Well #:
Well Type: Oil, Gas, OG, WSW, Other
SWD Permit #: ENHR Permit #:
Gas Storage Permit #:
Spud Date: Date Shut-In:

Table with 7 columns: Conductor, Surface, Production, Intermediate, Liner, Tubing. Rows include Size, Setting Depth, Amount of Cement, Top of Cement, Bottom of Cement.

Casing Fluid Level from Surface: How Determined? Date:
Casing Squeeze(s): to w / sacks of cement, to w / sacks of cement. Date:
Do you have a valid Oil & Gas Lease? Yes No
Depth and Type: Junk in Hole at Tools in Hole at Casing Leaks: Yes No Depth of casing leak(s):
Type Completion: ALT. I ALT. II Depth of: DV Tool: w / sacks of cement Port Collar: w / sack of cement
Packer Type: Size: Inch Set at: Feet
Total Depth: Plug Back Depth: Plug Back Method:

Geological Data:

Table with 4 columns: Formation Name, Formation Top, Formation Base, Completion Information. Rows 1 and 2.

UNDER PENALTY OF PERJURY I HEREBY ATTEST THAT THE INFORMATION CONTAINED HEREIN IS TRUE AND CORRECT TO THE BEST OF MY KNOWLEDGE

Submitted Electronically

Form with fields: Do NOT Write in This Space - KCC USE ONLY, Date Tested, Results, Date Plugged, Date Repaired, Date Put Back in Service, Review Completed by, Comments, TA Approved: Yes Denied, Date.

Mail to the Appropriate KCC Conservation Office:

Table with 2 columns: Office Address, Phone. Rows for KCC District Office #1, #2, #3, #4.


ECHOMETER COMPANY PHONE-940-767-4334

WELL *DET # 2-1*
CASTING PRESSURE.....
 ΔP
 ΔT
PRODUCTION RATE.....

JOINTS TO LIQUID..... *67*
DISTANCE TO LIQUID..... *2160*
PBHP
SBHP
PRD. RATE EFF, %
MAX PRODUCTION.....
RK @ 4578'

12/11/2023 15:38:03
QUIET WELL
UPPER COLLARS R: 10.0
P-P 0.021 mV
LIQUID LEVEL R: 7.5
P-P 0.142 mV

GENERATE
PULSE
12.4
VOLTS



ECHOMETER COMPANY PHONE-940-767-4334

-940-767-4334

R 10.0 L.1

R 10.0 5.6

R 10.0 7.0

ECHOMETER COMPANY PHONE-940-767-4334


R 10.0 8.2

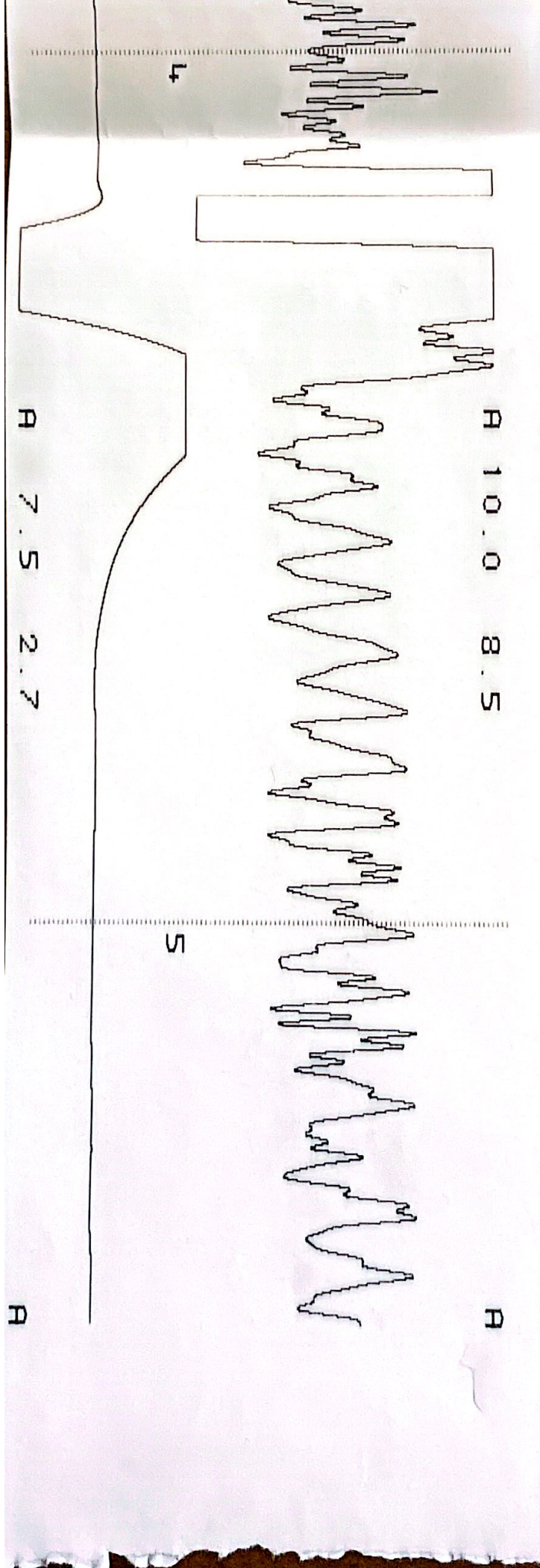
R 7.5 1.0

R 7.5 1.2

R 7.5 1.8

R 7.5 2.8





12/12/2023

Mark Ballard
Murfin Drilling Co., Inc.
250 N WATER STE 300
WICHITA, KS 67202-1216

Re: Temporary Abandonment
API 15-109-20886-00-00
DFT 2-1
SE/4 Sec.01-13S-33W
Logan County, Kansas

Dear Mark Ballard:

"Your temporary abandonment (TA) application for the well listed above has been approved. In accordance with K.A.R. 82-3-111 the TA status of this well will expire 12/12/2024.

- * If you return this well to service or plug it, please notify the District Office.
- * If you sell this well you are required to file a Transfer of Operator form, T-1.
- * If the well will remain temporarily abandoned, you must submit a new TA application, CP-111, before 12/12/2024.

You may contact me at the number above if you have questions.

Very truly yours,

RICHARD WILLIAMS"