

KANSAS CORPORATION COMMISSION
OIL & GAS CONSERVATION DIVISION

Form ACO-4
Form must be typed
March 2009

APPLICATION FOR COMMINGLING OF PRODUCTION (K.A.R. 82-3-123) OR FLUIDS (K.A.R. 82-3-123a) *Commingling ID #* _____

OPERATOR: License # _____ API No. 15 - _____
Name: _____ Spot Description: _____
Address 1: _____ - - - - - Sec. _____ Twp. _____ S. R. _____ East West
Address 2: _____ Feet from North / South Line of Section
City: _____ State: _____ Zip: _____ + _____ Feet from East / West Line of Section
Contact Person: _____ County: _____
Phone: (_____) _____ Lease Name: _____ Well #: _____

1. Name and upper and lower limit of each production interval to be commingled:
Formation: _____ (Perfs): _____
Formation: _____ (Perfs): _____
Formation: _____ (Perfs): _____
Formation: _____ (Perfs): _____
Formation: _____ (Perfs): _____

2. Estimated amount of fluid production to be commingled from each interval:
Formation: _____ BOPD: _____ MCFPD: _____ BWPD: _____
Formation: _____ BOPD: _____ MCFPD: _____ BWPD: _____
Formation: _____ BOPD: _____ MCFPD: _____ BWPD: _____
Formation: _____ BOPD: _____ MCFPD: _____ BWPD: _____
Formation: _____ BOPD: _____ MCFPD: _____ BWPD: _____

3. Plat map showing the location of the subject well, all other wells on the subject lease, and all wells on offsetting leases within a 1/2 mile radius of the subject well, and for each well the names and addresses of the lessee of record or operator.

4. Signed certificate showing service of the application and affidavit of publication as required in K.A.R. 82-3-135a.

For Commingling of PRODUCTION ONLY, include the following:

- 5. Wireline log of subject well. Previously Filed with ACO-1: Yes No
- 6. Complete Form ACO-1 (*Well Completion form*) for the subject well.

For Commingling of FLUIDS ONLY, include the following:

- 7. Well construction diagram of subject well.
- 8. Any available water chemistry data demonstrating the compatibility of the fluids to be commingled.

AFFIDAVIT: I am the affiant and hereby certify that to the best of my current information, knowledge and personal belief, this request for commingling is true and proper and I have no information or knowledge, which is inconsistent with the information supplied in this application.

Submitted Electronically

KCC Office Use Only
 Denied Approved
15-Day Periods Ends: _____
Approved By: _____ Date: _____

Protests may be filed by any party having a valid interest in the application. Protests must be in writing and comply with K.A.R. 82-3-135b and must be filed within 15 days of publication of the notice of application.



Beaufort Gazette
 Belleville News-Democrat
 Bellingham Herald
 Bradenton Herald
 Centre Daily Times
 Charlotte Observer
 Columbus Ledger-Enquirer
 Fresno Bee

The Herald - Rock Hill
 Herald Sun - Durham
 Idaho Statesman
 Island Packet
 Kansas City Star
 Lexington Herald-Leader
 Merced Sun-Star
 Miami Herald

el Nuevo Herald - Miami
 Modesto Bee
 Raleigh News & Observer
 The Olympian
 Sacramento Bee
 Fort Worth Star-Telegram
 The State - Columbia
 Sun Herald - Biloxi

Sun News - Myrtle Beach
 The News Tribune Tacoma
 The Telegraph - Macon
 San Luis Obispo Tribune
 Tri-City Herald
 Wichita Eagle

AFFIDAVIT OF PUBLICATION

Account #	Order Number	Identification	Order PO	Amount	Cols	Depth
27534	454461	Print Legal Ad-IPL01350950 - IPL0135095		\$305.32	1	48 L

Attention: Heather Bain
 LANDMARK RESOURCES, INC.
 4900 WOODWAY DRIVE, SUITE 880
 HOUSTON, TX 77056

LEGAL PUBLICATION

First published in the Wichita Eagle on Friday, August 18, 2023:

**BEFORE THE STATE CORPORATION COMMISSION OF THE STATE OF KANSAS
 NOTICE OF FILING APPLICATION**

RE: Landmark Resources, Inc.- Application for Commingling of Production in the Decker 1-10 in Scott County, Kansas.

TO: All Oil and Gas Producers, unleased Mineral Interest Owners, Landowners, and all persons whosoever concerned.

You, and each of you, are hereby notified that Landmark Resources, Inc. has filed an application to commingle the Marmaton/Altamont and Johnson zone producing formations at the Decker 1-10, located 945' from the south line and 2071' from the east line of SE/4 Sec. 10-T17S-34W in Scott County, Kansas.

Any persons who object to or protest this application shall be required to file their objections or protests with the Conservation Division of the State Corporation Commission of the State of Kansas within fifteen (15) days from the date of publication. These protests shall be filed pursuant to Commission regulations and must state specific reasons why the grant of the application may cause waste, violate correlative rights, or pollute the natural resources of the State of Kansas.

All persons interested or concerned shall take notice of the foregoing and shall govern themselves accordingly.

Landmark Resources, Inc.
 4900 Woodway Drive #880
 Houston, TX 77056
 IPL0135095
 Aug 18 2023

In The STATE OF KANSAS
 In and for the County of Sedgwick

1 insertion(s) published on:
 08/18/23

STATE OF KANSAS)

SS

County of Sedgwick)

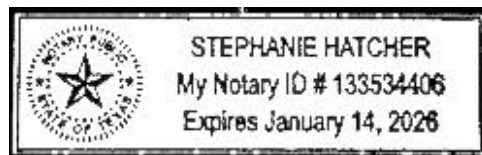
Hayley Martin, of lawful age, being first duly sworn, depose and saith: That he is Record Clerk of The Wichita Eagle, a daily newspaper published in the City of Wichita, County of Sedgwick, State of Kansas, and having a general paid circulation on a daily basis in said County, which said newspaper has been continuously and uninterruptedly published in said County for more than one year prior to the first publication of the notice hereinafter mentioned, and which said newspaper has been entered as second class mail matter at the United States Post Office in Wichita, Kansas, and which said newspaper is not a trade, religious or fraternal publication and that a notice of a true copy is hereto attached was published in the regular and entire Morning issue of said The Wichita Eagle from 08/18/2023 to 08/18/2023.

I certify (or declare) under penalty of perjury that the foregoing is true and correct.

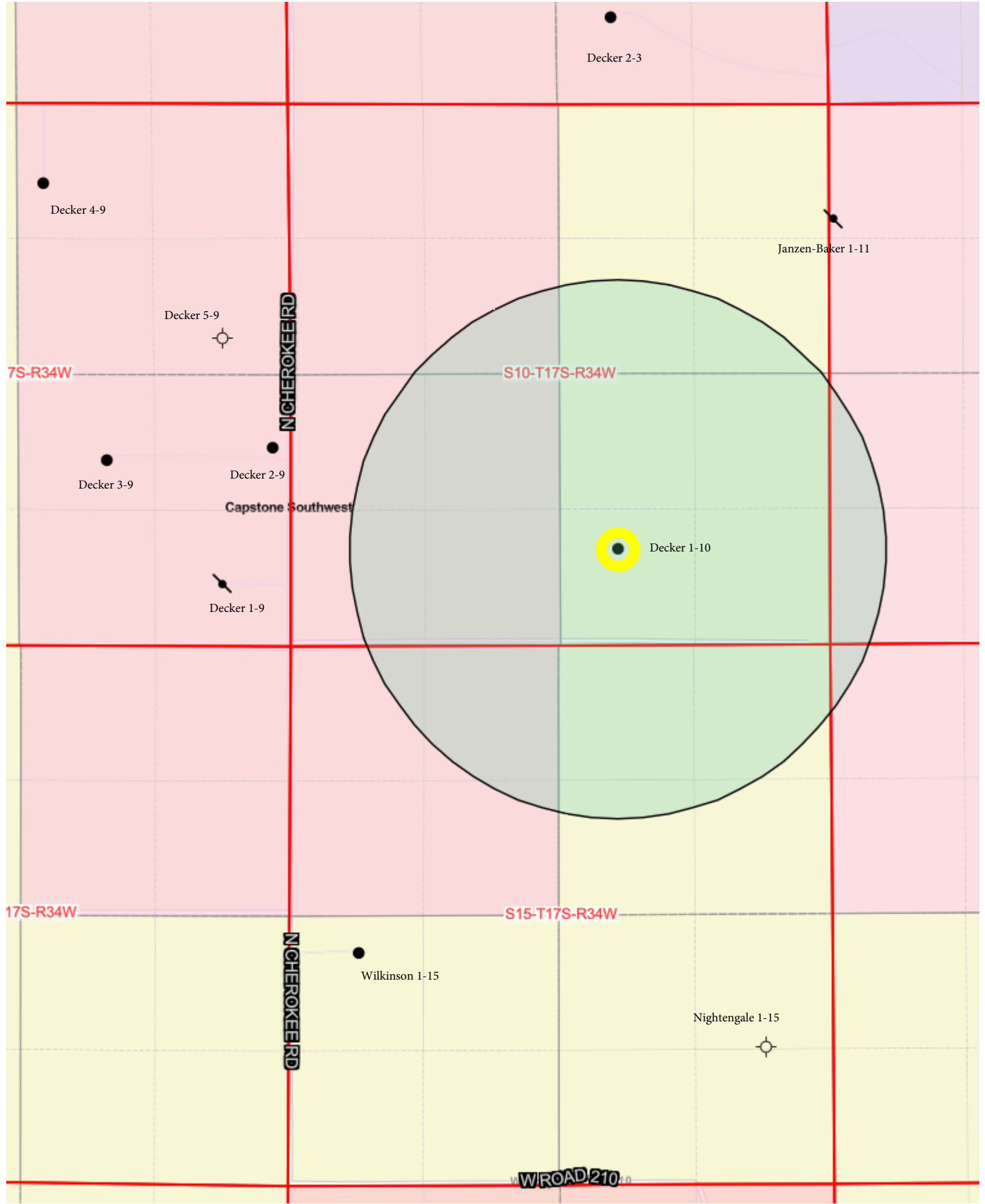
DATED: 08/18/2023

Stephanie Hatcher

Notary Public in and for the state of Texas, residing in Dallas County



Extra charge for lost or duplicate affidavits.
 Legal document please do not destroy!



Decker 2-3

Decker 4-9

Janzen-Baker 1-11

Decker 5-9

N CHEROKEE RD

S10-T17S-R34W

7S-R34W

Decker 3-9

Decker 2-9

Capstone Southwest

Decker 1-10

Decker 1-9

17S-R34W

S15-T17S-R34W

Wilkinson 1-15

N CHEROKEE RD

Nightengale 1-15

W ROAD 210

CERTIFICATE OF SERVICE

Operator , Lessee or Unleased Mineral Owner
within a ½ mile radius of Landmark Resources, Inc.
Decker 1-10

945' FSL & 2071' FEL
Section 10-T17S-R34W
Scott County, Kansas

Landmark Resources, Inc. is filing with the Kansas Corporation Commission, Oil & Gas Conservation Division, an Application for Commingling of Production or Fluids (ACO-4) on the above referenced well. Pursuant to K.A.R. 82-3-135a (b), you are hereby notified of such action.

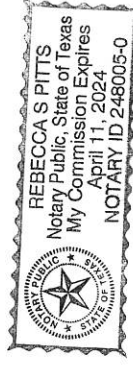
SE/4 Section 10-T17S-R34W	Landmark Resources, Inc. 4900 Woodway Drive, Suite 880 Houston, Texas 77056
SW/4 Section 10-T17S-R34W	Landmark Resources, Inc. 4900 Woodway Drive, Suite 880 Houston, Texas 77056
NW/4 Section 10-T17S-R34W	Delbert R. Baker 302 E. Grand Ave Marienthal, KS 67863-5056
NE/4 Section 10-T17S-R34W	Gerald & Salinda Baker 850 N. County Road 20 Marienthal, KS 67863-6319
SW/4 Section 11-T17S-R34W	Landmark Resources, Inc. 4900 Woodway Drive, Suite 880 Houston, Texas 77056
NW/4 Section 14-T17S-R34W	Ervin Nightengale Trust et al 3941 West Road 270 Scott City, KS 67871-6013
NW/4 Section 14-T17S-R34W	Charles and Phyllis Nightengale 12261 N Beaver Road Scott City, Kansas 67871
NW/4 Section 14-T17S-R34W	James J. and Elaine Nightengale 12261 N Beaver Road Scott City, Kansas 67871
NW/4 Section 14-T17S-R34W	Mark and Barbara L. Nightengale 8500 N Beaver Road Scott City, Kansas 67871
N/2 Section 15-T17S-R34W	Landmark Resources, Inc. 4900 Woodway Drive, Suite 880 Houston, Texas 77056

The undersigned hereby certifies that she/he is a duly authorized agent for the applicant and that on 8/18/2023 notice was mailed or delivered to the above listed parties.

Signature: 
Applicant or Duly Authorized Agent

Subscribed and swore to me this 14th day of September 2023.

Notary Public:  My commission expires: 4-11-2024



Published in The Scott County Record Thurs., August 17, 2023)1t

BEFORE THE STATE CORPORATION COMMISSION OF THE STATE OF KANSAS
NOTICE OF FILING APPLICATION

RE: Landmark Resources, Inc. - Application for Commingling of Production in the Decker 1-10 in Scott County, Kansas.

TO: All Oil and Gas Producers, unleased Mineral Interest Owners, Landowners, and all persons whosoever concerned.

You, and each of you, are hereby notified that Landmark Resources, Inc. has filed an application to commingle the Marmaton/Altamont and Johnson zone producing formations at the Decker 1-10, located 945' from the south line and 2071' from the east line of SE/4

Sec. 10-117S-34W in Scott County, Kansas.

Any persons who object to or protest this application shall be required to file their objections or protests with the Conservation Division of the State Corporation Commission of the State of Kansas within fifteen (15) days from the date of publication. These protests shall be filed pursuant to Commission regulations and must state specific reasons why the grant of the application may cause waste, violate correlative rights, or pollute the natural resources of the State of Kansas.

All persons interested or concerned shall take notice of the foregoing and shall govern themselves accordingly.

Landmark Resources, Inc.
4900 Woodway Drive, Suite 880
Houston, TX 77056

Proof of Publication

Affidavit of Publication
STATE OF KANSAS, SCOTT COUNTY, ss:

Rodney R. Haxton, being first duly sworn, deposes and says that he is editor of The Scott County Record, a weekly newspaper printed in the State of Kansas, and published in and of general circulation in Scott County, Kansas, with a general paid circulation and that said newspaper is not a trade, religious or fraternal publication.

Said newspaper is a weekly, published at least 50 times a year in said county, and has been admitted as second class matter at the post office of Scott City in said county.

That the attached notice is a true copy thereof and was published in the regular and entire issue of said newspaper for 1 consecutive weeks, the first publication thereof being made as aforesaid on the 17 day of August, 2023, with subsequent publications being made on the following dates:

- _____, 20____
- _____, 20____
- _____, 20____
- _____, 20____
- _____, 20____

Publication Fee \$ 42.00
 Additional Copies @ _____ \$ _____
 Total Publication Fee \$ 42.00

[Signature]

 Publisher

Subscribed and sworn to before me this 18 day of
August, 2023.



Kathryn R Haxton

 Notary Public

My commission expires 8/8/25

Conservation Division
266 N. Main St., Ste. 220
Wichita, KS 67202-1513



Phone: 316-337-6200
Fax: 316-337-6211
<http://kcc.ks.gov/>

Andrew J. French, Chairperson
Dwight D. Keen, Commissioner
Annie Kuether, Commissioner

Laura Kelly, Governor

December 21, 2023

Jeffrey R. Wood
Landmark Resources, Inc.
4900 Woodway Dr.
Houston, TX 77056-1881

RE: Approved Commingling CO122301
Decker 1-10
API No. 15-171-21290-00-00

Dear Mr. Wood:

Your Application for Commingling (ACO-4) for the above described well has been reviewed and approved by the Kansas Corporation Commission (KCC) per K.A.R. 82-3-123. Notice was examined and found to be proper per K.A.R. 82-3-135a. No protest had been filed within the 15-day protest period.

Based upon the depth of the Cherokee/Johnson formation perforations, total oil production shall not exceed 200 BOPD and total gas production shall not exceed 50% of the absolute open flow (AOF).

Sincerely,

CeLena Peterson
Production Department