

KANSAS CORPORATION COMMISSION
OIL & GAS CONSERVATION DIVISION

Form must be Typed
Form must be signed

TEMPORARY ABANDONMENT WELL APPLICATION

All blanks must be complete

OPERATOR: License#
Name:
Address 1:
Address 2:
City: State: Zip:
Contact Person:
Phone:
Contact Person Email:
Field Contact Person:
Field Contact Person Phone:

API No. 15-
Spot Description:
Sec. Twp. S. R.
feet from N / S Line of Section
feet from E / W Line of Section
GPS Location: Lat: , Long:
Datum: NAD27 NAD83 WGS84
County: Elevation: GL KB
Lease Name: Well #:
Well Type: (check one) Oil Gas OG WSW Other:
SWD Permit #: ENHR Permit #:
Gas Storage Permit #:
Spud Date: Date Shut-In:

Table with 7 columns: Conductor, Surface, Production, Intermediate, Liner, Tubing. Rows include Size, Setting Depth, Amount of Cement, Top of Cement, Bottom of Cement.

Casing Fluid Level from Surface: How Determined? Date:
Casing Squeeze(s): to w / sacks of cement, to w / sacks of cement. Date:
Do you have a valid Oil & Gas Lease? Yes No
Depth and Type: Junk in Hole at Tools in Hole at Casing Leaks: Yes No Depth of casing leak(s):
Type Completion: ALT. I ALT. II Depth of: DV Tool: w / sacks of cement Port Collar: w / sack of cement
Packer Type: Size: Inch Set at: Feet
Total Depth: Plug Back Depth: Plug Back Method:

Geological Data:

Table with 4 columns: Formation Name, Formation Top, Formation Base, Completion Information. Rows 1 and 2.

UNDER PENALTY OF PERJURY I HEREBY ATTEST THAT THE INFORMATION CONTAINED HEREIN IS TRUE AND CORRECT TO THE BEST OF MY KNOWLEDGE

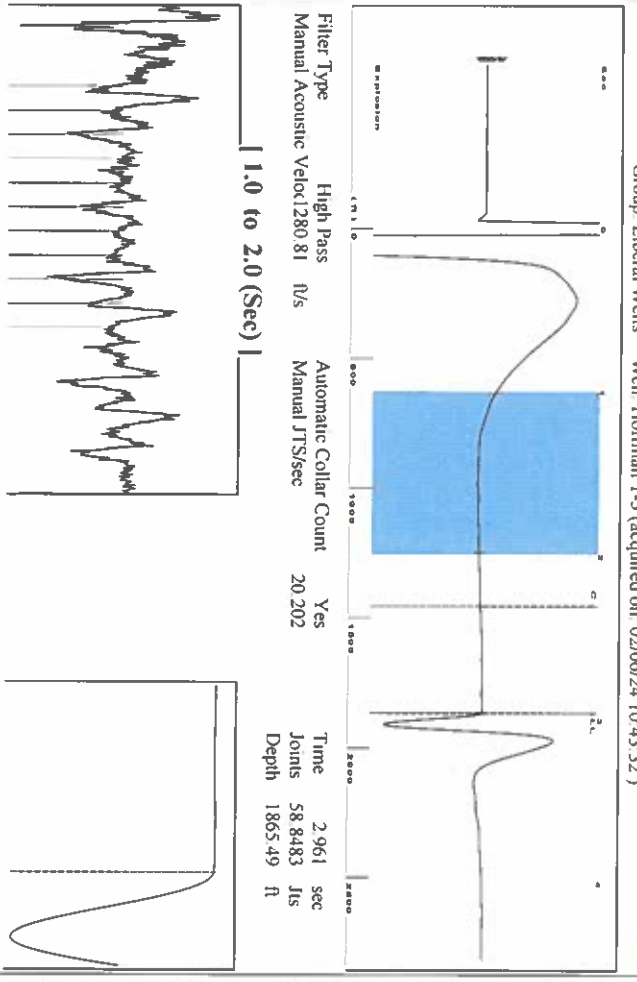
Submitted Electronically

Do NOT Write in This Space - KCC USE ONLY
Date Tested: Results: Date Plugged: Date Repaired: Date Put Back in Service:
Review Completed by: Comments:
TA Approved: Yes Denied Date:

Mail to the Appropriate KCC Conservation Office:


Table with 3 columns: District Office #, Address, Phone. Rows 1-4.

Group: Liberal Wells Well: Hoffman T-3 (acquired on 02/06/24 10:43:32)



Shot @ 3004 JK

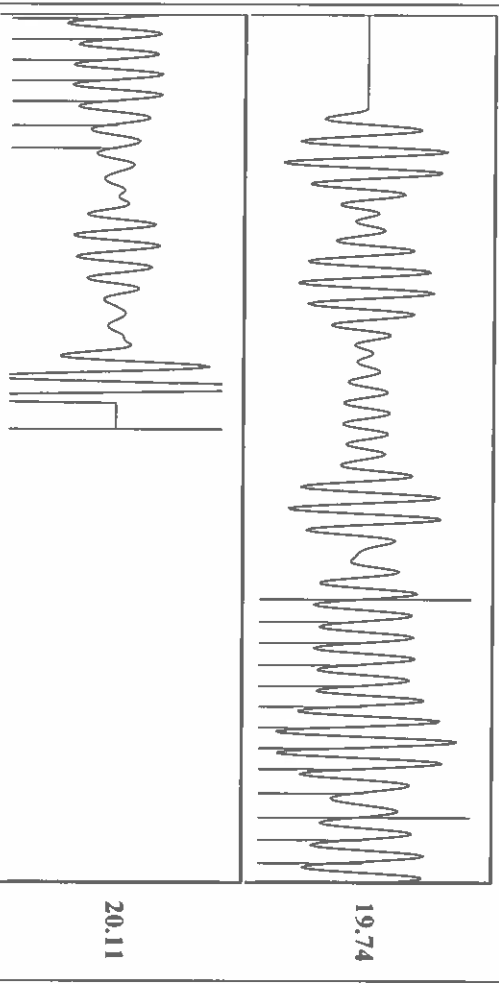
Group: Liberal Wells Well: Hoffman T-3 (acquired on 02/06/24 10:43:32)



Group: Liberal Wells Well: Hoffman T-3 (acquired on 02/06/24 10:43:32)

Production Current	Potential	Casing Pressure	Static
Oil -*- BB/L/D	-*- BB/L/D	1.9 psi (g)	Oil Column Height
Water -*- BB/L/D	-*- BB/L/D	-0.005 psi	MID 0 ft
Gas -*- Misc/D	-*- Misc/D	2.00 min	Gas/Liquid Interface Pressure
IPR Method Vogel	-*- Vogel	2.7 psi (g)	Water Column Height
PBHP/SBHP -*-	-*-		MD 2709 ft
Production Efficiency 0.0			
Oil 40 deg API		Liquid Level Depth 1865.49 ft	
Water 1.05 Sp.Gr H2O		Pump Intake Depth 4574.00 ft	
Gas 0.73 Sp.Gr AIR		Formation Depth 4574.00 ft	
Acoustic Velocity 1260.04 ft/s			Static BHP 1234.2 psi (g)

Group: Liberal Wells Well: Hoffman T-3 (acquired on 02/06/24 10:43:32)



Conservation Division
District Office No. 1
210 E. Frontview, Suite A
Dodge City, KS 67801



Phone: 620-682-7933
<http://kcc.ks.gov/>

Andrew J. French, Chairperson
Dwight D. Keen, Commissioner
Annie Kuether, Commissioner

Laura Kelly, Governor

02/13/2024

Katherine McClurkan
Merit Energy Company, LLC
13727 Noel Road Suite 1200
Dallas, TX 75240

Re: Temporary Abandonment
API 15-175-22190-00-01
Hoffman T-3
NE/4 Sec.12-32S-34W
Seward County, Kansas

Dear Katherine McClurkan:

"Your temporary abandonment (TA) application for the well listed above has been approved. In accordance with K.A.R. 82-3-111 the TA status of this well will expire 12/09/2024.

- * If you return this well to service or plug it, please notify the District Office.
- * If you sell this well you are required to file a Transfer of Operator form, T-1.
- * If the well will remain temporarily abandoned, you must submit a new TA application, CP-111, before 12/09/2024.

You may contact me at the number above if you have questions.

Very truly yours,

Michael Maier"