

KANSAS CORPORATION COMMISSION
OIL & GAS CONSERVATION DIVISION

**REQUEST FOR CHANGE OF OPERATOR
TRANSFER OF INJECTION OR SURFACE PIT PERMIT**

*Form KSONA-1, Certification of Compliance with the Kansas Surface Owner Notification Act,
MUST be submitted with this form.*

Form T-1

April 2019

Form must be Typed
Form must be Signed
All blanks must be Filled

Check applicable boxes:

- ☐ Oil Lease: No. of Oil Wells _____ **
- ☐ Gas Lease: No. of Gas Wells _____ **
- ☐ Gas Gathering System: _____
- ☐ Saltwater Disposal Well - Permit No.: _____
- Spot Location: _____ feet from ☐ N / ☐ S Line
_____ feet from ☐ E / ☐ W Line
- ☐ Enhanced Recovery Project Permit No.: _____
- Entire Project: ☐ Yes ☐ No
- Number of Injection Wells _____ **

Field Name: _____

**** Side Two Must Be Completed.**

Effective Date of Transfer: _____

KS Dept of Revenue Lease No.: _____

Lease Name: _____

_____ - _____ - _____ - _____ Sec. _____ Twp. _____ R. _____ ☐ E ☐ W

Legal Description of Lease: _____

County: _____

Production Zone(s): _____

Injection Zone(s): _____

Surface Pit Permit No.: _____
(API No. if Drill Pit, WO or Haul)

_____ feet from ☐ N / ☐ S Line of Section

_____ feet from ☐ E / ☐ W Line of Section

Type of Pit: ☐ Emergency ☐ Burn ☐ Settling ☐ Haul-Off ☐ Workover ☐ Drilling

Past Operator's License No. _____

Contact Person: _____

Past Operator's Name & Address: _____

Phone: _____

Title: _____

Date: _____

Signature: _____

New Operator's License No. _____

Contact Person: _____

New Operator's Name & Address: _____

Phone: _____

New Operator's Email: _____

Oil / Gas Purchaser: _____

Title: _____

Date: _____

Signature: _____

Acknowledgment of Transfer: The above request for transfer of injection authorization, surface pit permit # _____ has been noted, approved and duly recorded in the records of the Kansas Corporation Commission. This acknowledgment of transfer pertains to Kansas Corporation Commission records only and does not convey any ownership interest in the above injection well(s) or pit permit.

_____ is acknowledged as
the new operator and may continue to inject fluids as authorized by
Permit No.: _____. Recommended action: _____

Date: _____

Authorized Signature

_____ is acknowledged as
the new operator of the above named lease containing the surface pit
permitted by No.: _____.

Date: _____

Authorized Signature

DISTRICT _____ EPR _____ PRODUCTION _____ UIC _____

KDOR Lease No.: _____

* Lease Name: _____ * Location: _____

A separate sheet may be attached if necessary.

* When transferring a unit which consists of more than one lease please file a separate side two for each lease. If a lease covers more than one section please indicate which section each well is located.

KANSAS CORPORATION COMMISSION
OIL & GAS CONSERVATION DIVISION

Form KSONA-1

July 2021

Form Must Be Typed

Form must be Signed

All blanks must be Filled

CERTIFICATION OF COMPLIANCE WITH THE KANSAS SURFACE OWNER NOTIFICATION ACT

This form must be submitted with all Forms C-1 (Notice of Intent to Drill); CB-1 (Cathodic Protection Borehole Intent); T-1 (Request for Change of Operator Transfer of Injection or Surface Pit Permit); and CP-1 (Well Plugging Application). Any such form submitted without an accompanying Form KSONA-1 will be returned.

Select the corresponding form being filed: ☐ **C-1** (Intent) ☐ **CB-1** (Cathodic Protection Borehole Intent) ☐ **T-1** (Transfer) ☐ **CP-1** (Plugging Application)

OPERATOR: License # _____

Name: _____

Address 1: _____

Address 2: _____

City: _____ State: _____ Zip: _____ + _____

Contact Person: _____

Phone: (_____) _____ Fax: (_____) _____

Email Address: _____

Well Location:

____ - ____ - ____ Sec. ____ Twp. ____ S. R. ____ ☐ East ☐ West

County: _____

Lease Name: _____ Well #: _____

If filing a Form T-1 for multiple wells on a lease, enter the legal description of the lease below:

Surface Owner Information:

Name: _____

Address 1: _____

Address 2: _____

City: _____ State: _____ Zip: _____ + _____

When filing a Form T-1 involving multiple surface owners, attach an additional sheet listing all of the information to the left for each surface owner. Surface owner information can be found in the records of the register of deeds for the county, and in the real estate property tax records of the county treasurer.

If this form is being submitted with a Form C-1 (Intent) or CB-1 (Cathodic Protection Borehole Intent), you must supply the surface owners and the KCC with a plat showing the predicted locations of lease roads, tank batteries, pipelines, and electrical lines. The locations shown on the plat are preliminary non-binding estimates. The locations may be entered on the Form C-1 plat, Form CB-1 plat, or a separate plat may be submitted.

Select one of the following:

- ☐ I certify that, pursuant to the Kansas Surface Owner Notice Act (see Chapter 55 of the Kansas Statutes Annotated), I have provided the following to the surface owner(s) of the land upon which the subject well is or will be located: 1) a copy of the Form C-1, Form CB-1, Form T-1, or Form CP-1 that I am filing in connection with this form; 2) if the form being filed is a Form C-1 or Form CB-1, the plat(s) required by this form; and 3) my operator name, address, phone number, fax, and email address.
- ☐ I have not provided this information to the surface owner(s). I acknowledge that, because I have not provided this information, the KCC will be required to send this information to the surface owner(s). To mitigate the additional cost of the KCC performing this task, I acknowledge that I must provide the name and address of the surface owner by filling out the top section of this form and that I am being charged a \$30.00 handling fee, payable to the KCC, which is enclosed with this form.

If choosing the second option, submit payment of the \$30.00 handling fee with this form. If the fee is not received with this form, the KSONA-1 form and the associated Form C-1, Form CB-1, Form T-1, or Form CP-1 will be returned.

I hereby certify that the statements made herein are true and correct to the best of my knowledge and belief.

Date: _____ Signature of Operator or Agent: _____ Title: _____

**ASSIGNMENT, BILL OF SALE
AND CONVEYANCE OF ASSETS**

THIS ASSIGNMENT, BILL OF SALE AND CONVEYANCE OF ASSETS ("Assignment"), dated effective January 1, 2024 (the "Effective Time") is from BEAR PETROLEUM, LLC (hereinafter "Assignor"); and ELEDIL RESOURCES LLC (hereinafter "Assignee").

For \$10.00 and other good and valuable consideration, the receipt and sufficiency of which are hereby acknowledged, Assignor hereby sells, assigns, transfers, grants, bargains, conveys to Assignee all of Assignor's right, title and interest, in and to the following (all of which are called the "Assets"):

1. Assignor's right, title and interest specified in Exhibit "A" (Assignor's interests) in and to the oil and gas leases and overriding royalty interests specifically described in Exhibit "A" (collectively, the "Leases"), the royalties, overriding royalties, net profits interests, production payments and other interests, if any, owned by Assignor burdening the Leases, and any and all right, title and interest in and to the oil, gas and all other hydrocarbons in, on or under the lands covered by the Leases (the "Lands") and other hydrocarbons and products, whether liquid or gaseous, produced in association therewith ("Hydrocarbons") after the Effective Time and all other minerals of whatever nature in, on or under the Leases and Lands and lands pooled or unitized therewith;

2. Assignor's right, title and interest specified in Exhibit "A" (Assignor's interests) in and to the oil and gas wells located on the Leases and Lands, or lands pooled or unitized therewith, whether producing or non-producing and whether fully or properly described or not, (the "Wells"), all injection and disposal wells on the Leases or Lands, and all personal property and equipment associated with the Wells as of the Effective Time.

3. The rights, to the extent transferable, in and to all existing and effective unitization, pooling and communitization agreements, declarations and orders, and the properties covered and the units created thereby to the extent that they relate to or affect Assignor's interests described in Paragraphs 1 and 2 or the production of Hydrocarbons, if any, attributable to said properties and interests after the Effective Time.

4. The rights, to the extent transferable, in and to existing and effective oil, gas, liquids, condensate, casinghead gas and natural gas sales, purchase, exchange, gathering, transportation and processing contracts, operating agreements, balancing agreements, joint venture agreements, partnership agreements, farmout agreements and other contracts, agreements and instruments insofar only as they relate to Assignor's interests described in Paragraphs 1, 2 and 3, excluding, however, any insurance contracts.

5. All of the personal property, fixtures, improvements, permits, licenses, approvals, servitudes, rights-of-way and easements, including, without limitation the rights of way and

easements set forth on Exhibit "B", surface leases and other surface rights (including, but not limited to, any wells, tanks, boilers, buildings, injection facilities, salt water disposal facilities, compression facilities, gathering systems, other appurtenances and facilities) located on or used in connection with or otherwise related to the exploration for or production, gathering, treatment, processing, storing, sale or disposal of Hydrocarbons or water produced from the properties and interests described in Paragraphs 1 through 4 to the extent that they are located on or used in the operation of the Assets as of the Effective Time, and all contract rights (including rights under leases to third parties) related thereto.

TO HAVE AND TO HOLD the Assets unto Assignee and its successors and assigns, and Assignor agrees to warrant and forever defend title to the Assets unto Assignee, its successors and assigns, against the claims of persons claiming by, through or under Assignee, but not otherwise.

This Assignment is made and accepted expressly subject to the following terms and conditions:

A. THIS ASSIGNMENT IS MADE WITHOUT WARRANTY OF ANY KIND, EXPRESS, IMPLIED OR STATUTORY, OTHER THAN THE SPECIAL WARRANTY OF TITLE SET FORTH ABOVE. ASSIGNOR EXPRESSLY DISCLAIMS AND NEGATES ANY WARRANTY AS TO THE CONDITION OF ANY PERSONAL PROPERTY, EQUIPMENT, FIXTURES AND ITEMS OF MOVABLE PROPERTY COMPRISING ANY PART OF THE ASSETS, INCLUDING (i) MERCHANTABILITY OR CONDITION, (ii) FITNESS FOR A PARTICULAR PURPOSE, (iii) CONFORMITY TO MODELS OR SAMPLES OF MATERIALS, (iv) ANY RIGHTS OF ASSIGNEE UNDER APPLICABLE STATUTES TO CLAIM DIMINUTION OF CONSIDERATION, AND (v) ANY CLAIM BY ASSIGNEE FOR DAMAGES BECAUSE OF DEFECTS, WHETHER KNOWN OR UNKNOWN, IT BEING EXPRESSLY UNDERSTOOD BY ASSIGNEE THAT SAID PERSONAL PROPERTY, FIXTURES, EQUIPMENT, AND ITEMS ARE BEING CONVEYED TO ASSIGNEE "AS IS", "WHERE IS", WITH ALL FAULTS, AND IN THEIR PRESENT CONDITION AND STATE OF REPAIR.

B. To the extent permitted by law, Assignee shall be subrogated to Assignor's rights in and to representations, warranties and covenants given by others with respect to the Assets. Assignor hereby grants and transfers to Assignee, its successors and assigns, to the extent so transferable and permitted by law, the benefit of and the right to enforce such covenants, representations and warranties, if any, which Assignor is entitled to enforce with respect to the Assets, but only to the extent not enforced by Assignor.

C. Assignee assumes and agrees to pay, perform, fulfill and discharge all claims, costs, expenses, liabilities and obligations accruing or relating to the owning, developing, exploring, operating or maintaining of the Assets or the producing, transporting and marketing of Hydrocarbons from the Assets, relating to periods on and after the Effective Time, including, without limitation, environmental obligations and liabilities, the obligation to plug and abandon all Wells and reclaim all Well sites, and all obligations arising under all agreements covering or relating to the Assets, subject to Assignee's rights and obligations, including without limitation, Assignee's indemnity obligations, under the Purchase and Sale Agreement dated January 3, 2024,

between Assignor and Assignee (the "Purchase Agreement") and other documents executed in connection therewith.

D. The references herein to liens, encumbrances, burdens, defects and other matters shall not be deemed to ratify or create any rights in third parties or merge with, modify or limit the rights of Assignor or Assignee, as between themselves, as set forth in the Purchase Agreement or other documents executed in connection therewith.

E. Unless provided otherwise, all recording references in the Exhibits hereto are to the official real property records of the county in which the Assets are located.

F. This Assignment binds and inures to the benefit of Assignor and Assignee and their respective successors and assigns.

G. This Assignment may be executed in any number of counterparts, and each such counterpart hereof shall be deemed to be an original instrument, but all of such counterparts shall constitute for all purposes one agreement.

EXECUTED on the dates contained in the acknowledgment of this instrument, to be effective for all purposes as of the Effective Time.

ASSIGNOR:

BEAR PETROLEUM, LLC
a Kansas limited liability company

By


Printed Name: R.A. "Dick" Schremmer
Title: Manager

ASSIGNEE:

ELENDIL RESOURCES LLC
a Delaware limited liability company

By


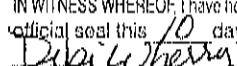

Printed Name: Christopher O'Connor
Title: Officer

STATE OF KANSAS, RUSH COUNTY, S.S.
THIS INSTRUMENT WAS FILED FOR RECORD ON
THE 10 DAY OF Jan A.D.
20 24 AT 9:43 O'CLOCK A M. AND
DULY RECORDED IN BOOK 116 OF MISC
AT PAGE 764


REGISTER OF DEEDS

INDEXED G' ☒ N ☒ #752⁰⁰

#15

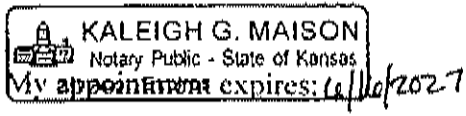
OFFICE OF REGISTER OF DEEDS "CERTIFICATION"
STATE OF KANSAS, COUNTY OF RUSH, ss:
THIS IS TO CERTIFY that the foregoing is a true and correct copy
of said instrument, as the same appears of record in my office.
IN WITNESS WHEREOF, I have hereunto set my hand and affixed my
official seal this 10 day of Jan, A.D., 20 24

 Register of Deeds.

STATE OF KANSAS)
)
COUNTY OF SEDGWICK)

SS:

BE IT REMEMBERED that on this 4 day of January, 2024, before me, the undersigned, a Notary Public in and for the County and State aforesaid, came RICHARD SCHREMMER, Manager of Bear Petroleum, LLC, a Kansas limited liability company, to me personally known to be such officer and to be the same person who executed as such officer the foregoing instrument of writing on behalf of said corporation, and acknowledged the execution of the same for himself and for said corporation for the uses and purposes therein set forth.

IN WITNESS WHEREOF, I have hereunto set my hand and official seal the day and year last above written.



Kaleigh Maison
Notary Public
Printed Name: KALEIGH MAISON

STATE OF TEXAS)
)
COUNTY OF HARRIS)

SS:

BE IT REMEMBERED that on this 3rd day of January, 2024, before me, the undersigned, a Notary Public in and for the County and State aforesaid, came CHRISTOPHER O'CONNOR as Officer of Elendil Resources LLC, a Delaware limited liability company, to me personally known to be such officer and to be the same person who executed as such officer the foregoing instrument of writing on behalf of said corporation, and acknowledged the execution of the same for himself and for said corporation for the uses and purposes therein set forth.

IN WITNESS WHEREOF, I have hereunto set my hand and official seal the day and year last above written.

My appointment expires:
June 13, 2026

Jessica Lara
Notary Public
Printed Name: Jessica Lara




EXHIBIT “A”
OIL AND GAS INTERESTS, ASSETS, SURFACE RIGHTS

RUSH COUNTYLEASES

Lessor: Mary Ochs, a widow, et al.
 Lessee: Ben Stremel
 Record Date: 03/13/1961
 Book/Page: M72/17
 Legal Desc.: SE/4 - Sec. 33 - Township 16 S - Range 16 W

Lessor: Cora Landers, et vir
 Lessee: George A. Angle dba Frontier Oil Co.
 Record Date: 02/23/1962
 Book/Page: M73/425
 Legal Desc.: N/2 SW/4 - Sec. 33 - Township 16 S - Range 16 W

Lessor: Bertha Hartman, et vir
 Lessee: George A. Angle dba Frontier Oil Co.
 Record Date: 02/20/1962
 Book/Page: M73/405
 Legal Desc.: S/2 S/2 NE/4 - Sec. 33 - Township 16 S - Range 16 W

Lessor: Sarah Schiegel, et vir.
 Lessee: George A. Angle dba Frontier Oil Co.
 Record Date: 02/20/1962
 Book/Page: M73/407
 Legal Desc.: N/2 S/2 NE/4 - Sec 33 - Township 16 S - Range 16 W

Lessor: Elizabeth Ochs, a widow
 Lessee: George A. Angle dba Frontier Oil Co.
 Record Date: 02/20/1962
 Book/Page: M73/409
 Legal Desc.: N/2 N/2 NE/4 - Sec. 33 - Township 16 S - Range 16 W

Lessor: Emma Schwartzkopf, a widow
 Lessee: George A. Angle dba Frontier Oil Co.
 Record Date: 02/21/1962
 Book/Page: M73/411
 Legal Desc.: S/2 N/2 NE/4 - Sec. 33 - Township 16 S - Range 16 W

Lessor: William T. Allen, et ux
 Lessee: George A. Angle dba Frontier Oil Co.
 Record Date: 09/06/1962
 Book/Page: M75/147
 Legal Desc.: S/2 SW/4 - Sec. 33 - Township 16 S - Range 16 W

Lessor: Billy T. Allen, Guardian of George L. Allen, minor

Lessee: George A. Angle dba Frontier Oil Co.
 Record Date: 03/22/1963
 Book/Page: M75/392
 Legal Desc.: N/2 S/2 NW/4 and S/2 N/2 NW/4 - Sec. 33 — Township 16 S — Range 16 W

Lessor: Billy T. Allen, et ux
 Lessee: George A. Angle dba Frontier Oil Co.
 Record Date: 04/01/1963
 Book/Page: M75/394
 Legal Desc.: S/2 S/2 NW/4 and N/2 N/2 NW/4 - Sec. 33 — Township 16 S — Range 16 W

Lessor: Theodore A. Appl and Gladys M. Appl, his wife
 Lessee: Morrison Drilling Company, Inc.
 Record Date: 01/26/1958
 Book/Page: M67/115
 Legal Desc.: S/2 NW/4 and N/2 SW/4 — Sec. 10 — Township 17 S — Range 17 W

Lessor: LuLu Rau, et al.
 Lessee: Wilford L. Cline
 Record Date: 12/15/1960
 Book/Page: M73/14
 Legal Desc.: N/2 NW/4 and S/2 SW/4 — Sec. 10 — Township 17 S — Range 17 W

Lessor: William F. Schon
 Lessee: George A. Angle dba Frontier Oil Co.
 Record Date: 03/23/1964
 Book/Page: M77 / 247
 Legal Desc.: SW/4 — Sec/ 35 — Township 27 S — Range 16 W

Lessor: Leland A. Brack, et ux
 Lessee: Ben Stremel
 Record Date: 03/08/1961
 Book/Page: M60/688
 Legal Desc.: NE/4 — sec 34. — Township 17 S - Range 16 W

Lessor: Kenneth P. Brack et ux
 Lessee: Ben Stremel
 Record Date: 03/08/1961
 Book/Page: M60/689
 Legal Desc.: E/2 NW/4 — sec 34. — Township 17 S - Range 16 W

Lessor: Josephine Skolaut, et vir
 Lessee: Ben Stremel
 Record Date: 03/08/1961
 Book/Page: M60/690

Lessee: George A. Angle dba Frontier Oil Co.
 Record Date: 03/22/1963
 Book/Page: M75/392
 Legal Desc.: N/2 S/2 NW/4 and S/2 N/2 NW/4 - Sec. 33 – Township 16 S – Range 16 W

Lessor: Billy T. Allen, et ux
 Lessee: George A. Angle dba Frontier Oil Co.
 Record Date: 04/01/1963
 Book/Page: M75/394
 Legal Desc.: S/2 S/2 NW/4 and N/2 N/2 NW/4 - Sec. 33 – Township 16 S – Range 16 W

Lessor: Theodore A. Appl and Gladys M. Appl, his wife
 Lessee: Morrison Drilling Company, Inc.
 Record Date: 01/26/1958
 Book/Page: M67/115
 Legal Desc.: S/2 NW/4 and N/2 SW/4 – Sec. 10 – Township 17 S – Range 17 W

Lessor: LuLu Rau, et al.
 Lessee: Wilford L. Cline
 Record Date: 12/15/1960
 Book/Page: M73/14
 Legal Desc.: N/2 NW/4 and S/2 SW/4 – Sec. 10 – Township 17 S – Range 17 W

Lessor: William F. Schon
 Lessee: George A. Angle dba Frontier Oil Co.
 Record Date: 03/23/1964
 Book/Page: M77 / 247
 Legal Desc.: SW/4 – Sec/ 35 – Township 27 S – Range 16 W

Lessor: Leland A. Brack, et ux
 Lessee: Ben Stremel
 Record Date: 03/08/1961
 Book/Page: M60/688
 Legal Desc.: NE/4 – sec 34. – Township 17 S - Range 16 W

Lessor: Kenneth P. Brack et ux
 Lessee: Ben Stremel
 Record Date: 03/08/1961
 Book/Page: M60/689
 Legal Desc.: E/2 NW/4 – sec 34. – Township 17 S - Range 16 W

Lessor: Josephine Skolaut, et vir
 Lessee: Ben Stremel
 Record Date: 03/08/1961
 Book/Page: M60/690

Legal Desc.: W/2 NW/4 – sec 34. – Township 17 S - Range 16 W

Lessor: Edward Juno, et ux

Lessee: Ben Stremel

Record Date: 03/08/1961

Book/Page: M60/690

Legal Desc.: W/2 NW/4 – sec 34. – Township 17 S - Range 16 W

Lessor: Frank A. Juno, et ux

Lessee: Ben Stremel

Record Date: M72/41

Book/Page: 03/22/1961

Legal Desc.: W/2 NW/4 – Sec. 35 – Township 17 S – Range 16 W

Lessor: Martin A. Basgall, a widower

Lessee: Ben Stremel

Record Date: 04/03/1961

Book/Page: M72/75

Legal Desc.: E/2 E/2 – Sec. 10 – Township 16 S – Range 17 W

Lessor: John A. Urban and Anna Yolanda Urban, his wife

Lessee: Ben Stremel

Record Date: 03/05/1961

Book/Page: M72/10

Legal Desc.: N/2 SW/4 – Sec. 10 – Township 16 S – Range 17 W

Lessor: Alois L. Urban and Dorothy Urban, his wife

Lessee: George A. Angle dba Frontier Oil Co.

Record Date: 02/27/1962

Book/Page: M73/399

Legal Desc.: W/2 E/2 – Sec. 10 – Township 16 S – Range 17 W

Lessor: Jerome Urban

Lessee: George A. Angle dba Frontier Oil Co.

Record Date: 04/06/1966

Book/Page: M79/385

Legal Desc.: NW/4 – Sec. 10 – Township 16 S – Range 17 W

Lessor: John A. Urban and Anna Yolanda Urban, his wife

Lessee: George A. Angle dba Frontier Oil Co.

Record Date: 03/11/1966

Book/Page: M79 / 397

Legal Desc.: S/2 SW/4 – Sec. 10 – Township 16 S – Range 17 W

Lessor: Emma M. Beahm, et vir
 Lessee: Morrison Drilling Company, Inc.
 Record Date: 02/18/1953
 Book/Page: M55/238
 Legal Desc.: NE/4 – Sec 36 – 17 S – Range 17 W

Lessor: Fred Beahm, et ux
 Lessee: Morrison Drilling Company, Inc.
 Record Date: 02/08/1953
 Book/Page: M55/239
 Legal Desc.: NW/4 except 2 ac cemetery – Sec. 36 – Township 17 S – Range 17 W

Lessor: Grace Bieber and Dorothy Beiber
 Lessee: Morrison Drilling Company, Inc.
 Record Date: 01/16/1953
 Book/Page: M55/93
 Legal Desc.: NW/4 – Sec. 15 – Township 17 S – Range 17 W

Lessor: Mary Schwindt, et al.
 Lessee: Morrison Drilling Company, Inc.
 Record Date: 01/17/1953
 Book/Page: M55/112
 Legal Desc.: SW/4 – Sec. 15 – Township 17 S – Range 17 W

Lessor: Grace Bieber and Dorothy Beiber
 Lessee: Morrison Drilling Company, Inc.
 Record Date: 01/16/1953
 Book/Page: M55/93
 Legal Desc.: NE/2 – Sec. 15 – Township 17 S – Range 17 W

Lessor: Mary E. Schneider
 Lessee: Everett A. Miller
 Record Date: 09/30/1952
 Book/Page: M54 / 560
 Legal Desc.: SE/4 – Sec. 15 – Township 17 S – Range 17 W

Lessor: Herman H. Rothe and Vola B. Rothe
 Lessee: Everett A. Miller
 Record Date: 09/29/1952
 Book/Page: M54 / 573
 Legal Desc.: N/2 NW/4 - Sec. 31 – 17 S -- Range 16 W

Lessor: Adolph Brack and Esther Brack
 Lessee: Everett A. Miller
 Record Date: 09/29/1952
 Book/Page: M55 / 97
 Legal Desc.: W/2 NE/4; S/2 NW/4 - Sec. 31 - 17 S - Range 16 W

Lessor: Adam J. Scheuerman
 Lessee: Everett A. Miller
 Record Date: 01/14/1953
 Book/Page: M55 / 98
 Legal Desc.: E/2 NE/4 - Sec. 31 - 17 S - Range 16 W

Lessor: Wendelin E. Basgall, Guardian for Paul Breit
 Lessee: Ben Stremel
 Record Date: 02/08/1961
 Book/Page: M70 / 632
 Legal Desc.: W/2 NE/4 - Sec. 7 - Township 16 S - Range 17 W

Lessor: Katie Hartman, et al.
 Lessee: Ben Stremel
 Record Date: 02/08/1961
 Book/Page: M70 / 633
 Legal Desc.: SE/4 - Sec. 7 - Township 16 S - Range 17 W

Lessor: Laurence Herman, et ux
 Lessee: Ben Stremel
 Record Date: 02/21/1961
 Book/Page: M70 / 672
 Legal Desc.: NW/4 - Sec. 7 - Township 16 S - Range 17 W

Lessor: Daniel Holzmeister
 Lessee: Ben Stremel
 Record Date: 03/31/1961
 Book/Page: M72 / 74
 Legal Desc.: E/2 NE/4 - Sec. 7 - Township 16 S - Range 17 W

Lessor: Lawrence Herman, et ux
 Lessee: George A. Angle dba Frontier Oil Co.
 Record Date: 02/07/1962
 Book/Page: M73 / 337
 Legal Desc.: SW/4 - Sec. 7 - Township 16 S - Range 17 W

Lessor: Appolonia Roth
 Lessee: George A. Angle dba Frontier Oil Co.
 Record Date: 12/5/1962
 Book/Page: M75 / 293
 Legal Desc.: W/2 NE/4 – Sec. 7 – Township 16 S – Range 17 W

Lessor: Benjamin H. Daubert and Judy M. Daubert
 Lessee: Bear Petroleum LLC
 Record Date: 01/06/2009
 Book/Page: M153 / 255
 Legal Desc.: NE/4 – Sec. 32 – Township 17 S – Range 16 W

Lessor: Virgil C. Dechant and Ann Dechant
 Lessee: AFG Energy Inc.
 Record Date: 06/29/1993
 Book/Page: M135 / 705
 Legal Desc.: SW/4 – Sec. 23 – Township 16 S – Range 18 W

Lessor: Jacob Decker, et ux
 Lessee: Ben Stremel
 Record Date: 03/11/1961
 Book/Page: M72 / 13
 Legal Desc.: N/2 NW/4 – Sec. 8 - Township 17 S -Range 16 W

Lessor: C.E. Packard, et ux
 Lessee: Ben Stremel
 Record Date: 03/08/1961
 Book/Page: M70 / 683
 Legal Desc.: NE/4 - Sec. 8 -Township 17 S -Range 16 W

Lessor: C.E. Packard, et ux
 Lessee: Ben Stremel
 Record Date: 03/08/1961
 Book/Page: M70 / 684
 Legal Desc.: NW/4 – Sec. 9 - Township 17 S -Range 16 W

Lessor: Mary Ochs, et al.
 Lessee: Ben Stremel
 Record Date: 03/13/1961
 Book/Page: M72 / 18
 Legal Desc.: SW/4 – Sec. 4. - Township 17 S -Range 16 W

Lessor: Myrtle Dougless
 Lessee: Ben Stremel
 Record Date: 01/19/1962
 Book/Page: M73 / 318
 Legal Desc.: W/2 SW/4 – Sec. 5. - Township 17 S -Range 16 W

Lessor: Roy R. Gillig and Mildred Gillig
 Lessee: Everett A. Miller
 Record Date: 09/29/1952
 Book/Page: M54 / 567
 Legal Desc.: SW/4 – Sec. 24 – Township 17 S – Range 17 W

Lessor: Katie Gillig and Peter Gillig, Jr.
 Lessee: Everett A. Miller
 Record Date: 09/29/1952
 Book/Page: M54 / 576
 Legal Desc.: SW/4 – Sec. 24 – Township 17 S – Range 17

Lessor: E.O. Edwards, et ux
 Lessee: Ben Stremel
 Record Date: 03/15/1961
 Book/Page: M72 / 3
 Legal Desc.: NE/4; E/2 NW/4 – Sec. 35 – Township 16 S – Range 17 W

Lessor: Gladys Shank, et al.
 Lessee: Ben Stremel
 Record Date: 2/25/1961
 Book/Page: M70 / 692
 Legal Desc.: SW/4 – Sec. 35 – Township 16 S – Range 17

Lessor: Anna Buxton, et al.
 Lessee: Ben Stremel
 Record Date: 3/9/1961
 Book/Page: M72 / 19
 Legal Desc.: SE/4 – Sec. 35 – Township 16 S – Range 17

Lessor: Gladys Shank, et al.
 Lessee: Ben Stremel
 Record Date: 2/25/1961
 Book/Page: M72 / 77
 Legal Desc.: W/2 NW/4 – Sec. 35 – Township 16 S – Range 17

Lessor: Minnie Elder, et al.
 Lessee: George A. Angle dba Frontier Oil Co.
 Record Date: 3/14/1968
 Book/Page: M86 / 725
 Legal Desc.: S/2 SW/4 - Sec. 19 -- Township 17 S -- Range 17 W

Lessor: Minnie Elder, et al.
 Lessee: George A. Angle dba Frontier Oil Co.
 Record Date: 4/14/1971
 Book/Page: M91 / 266
 Legal Desc.: N/2 SW/4 - Sec. 19 -- Township 17 S -- Range 17 W

Lessor: Ella Giesick, et vir
 Lessee: George A. Angle dba Frontier Oil Co.
 Record Date: 3/8/1968
 Book/Page: M86 / 469
 Legal Desc.: SE/4 - Sec. 19 -- Township 17 S -- Range 17 W

Lessor: Mary Staley, et al.
 Lessee: Everett A. Miller
 Record Date: 9/29/1952
 Book/Page: M54 / 569
 Legal Desc.: SE/4 -- Sec. 25 -- Township 17 S -- Range 17 W

Lessor: Herman H. Rothe, et ux
 Lessee: Wilford L. Cline
 Record Date: 12/23/1960
 Book/Page: M70 / 667
 Legal Desc.: SW/4 -- Sec. 30 -- Township 17 S -- Range 17 W

Lessor: Clarence Foos, et ux
 Lessee: Wilford L. Cline
 Record Date: 8/4/1959
 Book/Page: M69 / 283
 Legal Desc.: NE/4 -- Sec. 22 -- Township 17 S -- Range 17 W

Lessor: Mary Schwindt, et al.
 Lessee: Morrison Drilling Company, Inc.
 Record Date: 1/17/1953
 Book/Page: M55 / 112
 Legal Desc.: N/2 N/2 NW/4 -- Sec. 22 -- Township 17 S -- Range 17 W

Lessor: Sam Schwindt
Lessee: Morrison Drilling Company, Inc.
Record Date: 1/16/1953
Book/Page: M55 / 92
Legal Desc.: S/2 N/2 NW/4 – Sec. 22 – Township 17 S – Range 17 W

Lessor: Eva Schwindt, et al.
Lessee: Morrison Drilling Company, Inc.
Record Date: 1/16/1953
Book/Page: M55 / 234
Legal Desc.: N/2 S/2 NW/4 – Sec. 22 – Township 17 S – Range 17 W

Lessor: Olga Roberts, et al.
Lessee: Morrison Drilling Company, Inc.
Record Date: 1/16/1953
Book/Page: M55 / 235
Legal Desc.: N/2 S/2 NW/4 – Sec. 22 – Township 17 S – Range 17 W

Lessor: Viola Manchester, et vir
Lessee: Morrison Drilling Company, Inc.
Record Date: 1/16/1953
Book/Page: M56 / 5
Legal Desc.: S/2 S/2 NW/4 – Sec. 22 – Township 17 S – Range 17 W

Lessor: Jacob Schleuning, et al.
Lessee: Morrison Drilling Company, Inc.
Record Date: 1/16/1953
Book/Page: M56 / 7
Legal Desc.: S/2 S/2 NW/4 – Sec. 22 – Township 17 S – Range 17 W

Lessor: Levi Schleuning, et ux
Lessee: Morrison Drilling Company, Inc.
Record Date: 1/16/1953
Book/Page: M56 / 6
Legal Desc.: S/2 S/2 NW/4 – Sec. 22 – Township 17 S – Range 17 W

Lessor: Reuben Schleuning, et al.
Lessee: Morrison Drilling Company, Inc.
Record Date: 1/16/1953
Book/Page: M56 / 8
Legal Desc.: S/2 S/2 NW/4 – Sec. 22 – Township 17 S – Range 17 W

Lessor: Grace Frye, et al.
 Lessee: George A. Angle dba Frontier Oil Co.
 Record Date: 8/2/1962
 Book/Page: M75 / 127
 Legal Desc.: NE/4 - Sec. 4 - Township 17 S - range 17 W

Lessor: Adam E. Scheuerman, et ux
 Lessee: Ben Stremel
 Record Date: 3/14/1961
 Book/Page: M72 / 14
 Legal Desc.: W/2 SE/4 - Sec. 4 - Township 17 S - range 17 W

Lessor: George P. Scheuerman, et ux
 Lessee: Ben Stremel
 Record Date: 3/22/1961
 Book/Page: M72 / 43
 Legal Desc.: SW/4 - Sec. 4 - Township 17 S - range 17 W

Lessor: Florence Reinhardt, et al.
 Lessee: Ben Stremel
 Record Date: 3/16/1961
 Book/Page: M72 / 91
 Legal Desc.: SW/4 - Sec. 4 - Township 17 S - range 17 W

Lessor: Grace Frye, et al.
 Lessee: Ben Stremel
 Record Date: 3/16/1961
 Book/Page: M72 / 91
 Legal Desc.: SE/4 - Sec. 33 - Township 16 S - Range 17 W

Lessor: Minnie Elder, et al.
 Lessee: George A. Angle dba Frontier Oil Co.
 Record Date: 3/14/1968
 Book/Page: M86 / 725
 Legal Desc.: S/2 SW/4 - Sec. 19 - Township 17 S - Range 16 W

Lessor: Minnie Elder, et al.
 Lessee: George A. Angle dba Frontier Oil Co.
 Record Date: 4/14/1971
 Book/Page: M91 / 266
 Legal Desc.: N/2 SW/4 - Sec 19 - Township 17 S - Range 16 W

Lessor: Ella Giesick, et vir
 Lessee: George A. Angle dba Frontier Oil Co.
 Record Date: 3/8/1968
 Book/Page: M86 / 469

Legal Desc.: SE/4 – Sec 19 – Township 17 S – Range 16 W

Lessor: Earl Albert Graham et ux

Lessee: AFG Energy Inc.

Record Date: 8/1/1994

Book/Page: M136 / 99

Legal Desc.: SE/4 - Sec. 23 – Township 16 S – Range 18 W

Lessor: Aubrey E. Grumbein, et ux

Lessee: George A. Angle dba Frontier Oil Co.

Record Date: 9/3/1970

Book/Page: M89 / 856

Legal Desc.: NE/4 – Sec. 9 – Township 17 S – Range 17 W

Lessor: Fred C. Appl, et ux

Lessee: George A. Angle dba Frontier Oil Co.

Record Date: 9/23/1970

Book/Page: M89 / 885

Legal Desc.: SE/4 – Sec. 9 – Township 17 S – Range 17 W

Lessor: Carmen Appel and Edward R. Moses, Co-Trustees u/w/o Mary C. Hagerman, dec.

Lessee: John H. Volosin

Record Date: 11/28/1972

Book/Page: M93 / 837

Legal Desc.: E/2 NE/4 - Sec. 11 – Township 18 S – Range 16 W

Lessor: Arthur and Theresa Hagerman

Lessee: John H. Volosin

Record Date: 11/16/1972

Book/Page: M93 / 869

Legal Desc.: W/2 NE/4 - Sec. 11 – Township 18 S – Range 16 W

Lessor: Jacob R. Siebealist and Genevieve Siebealist

Lessee: John H. Volosin

Record Date: 11/16/1972

Book/Page: M93 / 833

Legal Desc.: SE/4 - Sec. 11 – Township 18 S – Range 16 W

Lessor: Lydia L. Hanhardt, et vir

Lessee: Everett A. Miller

Record Date: 1/13/1953

Book/Page: M55/95

Legal Desc.: SE/4 – Sec. 24 – Township 17 S – Range 17 W

Lessor: Herman H. Rothe, et ux
 Lessee: Wilford L. Cline
 Record Date: 12/23/1960
 Book/Page: M70 / 667
 Legal Desc.: NW/4 – Sec. 30 – Township 17 S – Range 17 W

Lessor: Abraham Hartman, et ux
 Lessee: George A. Angle dba Frontier Oil Co.
 Record Date: 1/17/1983
 Book/Page: M118 / 22
 Legal Desc.: NW/4 – Sec. 2 – Township 18 S – Range 16 W

Lessor: Herman Hoffman
 Lessee: George A. Angle dba Frontier Oil Co.
 Record Date: 2/14/1967
 Book/Page: M83 / 77
 Legal Desc.: NW/4 – Sec. 29 – Township 16 S – Range 17 W

Lessor: Eda S. Mosher, et vir
 Lessee: James P. Foraker
 Record Date: 6/28/1960
 Book/Page: M70 / 357
 Legal Desc.: SW/4 – Sec. 30 – Township 16 S – Range 17 W

Lessor: Grace Shank
 Lessee: James P. Foraker
 Record Date: 6/21/1960
 Book/Page: M70 / 321
 Legal Desc.: SW/4 – Sec. 30 – Township 16 S – Range 17 W

Lessor: William G. Boxberger, et ux
 Lessee: James P. Foraker
 Record Date: 2/26/1962
 Book/Page: M73 / 397
 Legal Desc.: SE/4 – Sec. 30 – Township 16 S – Range 17 W

Lessor: Daniel Holzmeister
 Lessee: Ben Stremel
 Record Date: 3/31/1961
 Book/Page: M72 / 74
 Legal Desc.: W/2 NW/4 - Sec. 8 – Township 16 S – Range 17 W

Lessor: Anthony Jacobs, et ux
 Lessee: Albert J. Dreher
 Record Date: 3/5/1965
 Book/Page: M77 / 612
 Legal Desc.: E/2 NW/4 - Sec. 8 - Township 16 S - Range 17W

Lessor: Daniel Holzmeister
 Lessee: George A. Angle dba Frontier Oil Co.
 Record Date: 2/2/1962
 Book/Page: M73 / 314
 Legal Desc.: N/2 NW/4 - Sec. 27 - Township 16 S - Range 17 W

Lessor: Elizabeth Stremel, et al.
 Lessee: Ben Stremel
 Record Date: 4/18/1961
 Book/Page: M72 / 126
 Legal Desc.: S/2 SE/4 - Sec. 27 - Township 16 S - Range 17 W

Lessor: William F. Schon, et ux
 Lessee: Ben Stremel
 Record Date: 4/19/1961
 Book/Page: M72 / 124
 Legal Desc.: SW/4; S/2 NW/4 - Sec. 27 - Township 16 S - Range 17 W

Lessor: Appolonia Roth
 Lessee: George A. Angle dba Frontier Oil Co.
 Record Date: 2/10/1967
 Book/Page: M82 / 752
 Legal Desc.: NE/4; N/2 SE/4 - Sec. 27 - Township 16 S - Range 17 W

Lessor: John H. Kaiser, et ux
 Lessee: Ben Stremel
 Record Date: 3/14/1961
 Book/Page: M72 / 5
 Legal Desc.: SE/4; S/2 NE/4 - Sec. 2 - Township 17 S - Range 17 W

Lessor: Anna Buxton, et al.
 Lessee: Ben Stremel
 Record Date: 3/9/1961
 Book/Page: M72 / 19
 Legal Desc.: N/2 NE/4 - Sec. 2 - Township 17 S - Range 17 W

Lessor: Frieda Brack, et vir
 Lessee: Ben Stremel
 Record Date: 1/19/1962
 Book/Page: M73 / 228
 Legal Desc.: S/2 S/2 SW/4 – Sec. 1 – Township 17 S – Range 17 W

Lessor: Philip P. Kaiser, et ux
 Lessee: Ben Stremel
 Record Date: 1/19/1962
 Book/Page: M75 / 11
 Legal Desc.: N/2 S/2 SW/4; N/2 SW/4 – Sec. 1 – Township 17 S – Range 17 W

Lessor: Reka Hopkins
 Lessee: George A. Angle dba Frontier Oil Co.
 Record Date: 1/25/1962
 Book/Page: M73 / 292
 Legal Desc.: NW/4 – Sec. 1 – Township 17 S – Range 17 W

Lessor: Jacob Kleweno, et ux
 Lessee: Everett A. Miller
 Record Date: 9/27/1952
 Book/Page: M54 / 571
 Legal Desc.: S/2 NW/4 - Sec. 25 – Township 17 S – Range 17 W

Lessor: Alvin Kleweno, et ux
 Lessee: Everett A. Miller
 Record Date: 9/27/1952
 Book/Page: M54 / 570
 Legal Desc.: N/2 NW/4 – Sec. 25 – Township 17 S – Range 17 W

Lessor: Harry Hanhardt, et ux
 Lessee: Everett A. Miller
 Record Date: 9/29/1952
 Book/Page: M54 / 568
 Legal Desc.: NE/4 -Sec. 25 – Township 17 S – Range 17 W

Lessor: Jacob Kleweno, et al.
 Lessee: Everett A. Miller
 Record Date: M54 / 565
 Book/Page: 9/27/1952
 Legal Desc.: SE/4 - Sec. 23 – Township 17 S – Range 17 W

Lessor: Jacob Kleweno, et al.
 Lessee: Everett A. Miller
 Record Date: 9/29/1952
 Book/Page: M54 / 629
 Legal Desc.: S/2 SW/4 - Sec. 23 - Township 17 S - Range 17 W

Lessor: Victoria M. Brack
 Lessee: Five States O&G Inc.
 Record Date: 7/24/2001
 Book/Page: M144 / 201
 Legal Desc.: NE/4 - Sec. 12 - Township 18 S - Range 16 W

Lessor: Dennis Brack
 Lessee: Five States O&G Inc.
 Record Date: 7/24/2001
 Book/Page: M144 / 197
 Legal Desc.: NE/4 - Sec. 12 - Township 18 S - Range 16

Lessor: Beatrice Lehsack, et vir
 Lessee: James P. Foraker
 Record Date: 6/27/1960
 Book/Page: M70 / 328
 Legal Desc.: NE/4 - Sec 21 - Township 17 S - Range 17 W

Lessor: W.S. Reinhardt, et ux
 Lessee: James P. Foraker
 Record Date: 6/21/1960
 Book/Page: M70 / 327
 Legal Desc.: NW/4 - Sec 21 - Township 17 S - Range 17 W

Lessor: Leslie S. Reinhardt, et ux
 Lessee: Wilford L. Cline
 Record Date: 2/14/1961
 Book/Page: M70 / 657
 Legal Desc.: N/2 SW/4 - Sec 21 - Township 17 S - Range 17 W

Lessor: Emma T. Reinhardt Stone, Guardian
 Lessee: George A. Angle dba Frontier Oil Co.
 Record Date: 5/23/1963
 Book/Page: M75 / 563
 Legal Desc.: S/2 SW/4 - Sec 21 - Township 17 S - Range 17 W

Lessor: Emma T Stone, et vir
 Lessee: George A. Angle dba Frontier Oil Co.
 Record Date: 3/8/1963
 Book/Page: M75 / 370
 Legal Desc.: S/2 SW/4 – Sec 21 – Township 17 S – Range 17 W

Lessor: Frank Legleiter, et ux
 Lessee: J. Fred Hambright
 Record Date: 10/20/1981
 Book/Page: M112 / 699
 Legal Desc.: NE/4 – Sec. 11 – Township 17 S – Range 18 W

Lessor: Mildred B. Jones
 Lessee: J. Fred Hambright
 Record Date: 10/1/1981
 Book/Page: M112 / 344
 Legal Desc.: SE/4 = Sec. 11 – Township 17 S – Range 18 W

Lessor: Lowell R. Honderick, et ux
 Lessee: J. Fred Hambright
 Record Date: 10/2/1981
 Book/Page: M112 / 340
 Legal Desc.: SW/4 – Sec. 2 – Township 17 S – Range 18 W

Lessor: Leile R. Weber, et vir
 Lessee: Michael Peters
 Record Date: 11/19/1981
 Book/Page: M112 / 723
 Legal Desc.: N/2 SE/4 – Sec 2 – Township 17 S – Range 18 W

Lessor: Fred C. Appl, et ux
 Lessee: J. Fred Hambright
 Record Date: 3/24/1981
 Book/Page: M110 / 657
 Legal Desc.: S/2 SE/4 – Sec 2 – Township 17 S – Range 18 W

Lessor: Anthony R. Legleiter et ux
 Lessee: AFG Energy Inc.
 Record Date: 6/29/1993
 Book/Page: M135 / 709
 Legal Desc.: NW/4 – Sec. 26 – Township 16 S – Range 18 W

Lessor: Gerald H. Legleiter et ux
Lessee: AFG Energy Inc.
Record Date: 8/1/1994
Book/Page: M136 / 996
Legal Desc.: SE/4 – Sec. 24 – Township 16 S – Range 18 W

Lessor: Verne Lippert, et ux
Lessee: Ben Stremel
Record Date: 9/5/1961
Book/Page: M72 / 322
Legal Desc.: SE/4 – Sec. 19 – Township 16 S – Range 17 W

Lessor: Tom Hoofer, Adm., et al.
Lessee: Ben Stremel
Record Date: 2/9/1961
Book/Page: M72 / 47
Legal Desc.: W/2 – Sec. 19 – Township 16 S – Range 17 W

Lessor: Irma Torrey
Lessee: Ben Stremel
Record Date: 2/9/1961
Book/Page: M70 / 638
Legal Desc.: NE/4 – Sec. 19 – Township 16 S – Range 17 W

Lessor: Bessie M. Lippert, et al.
Lessee: James P. Foraker
Record Date: 6/23/1960
Book/Page: M70 / 566
Legal Desc.: NW/4 – Sec. 33 – Township 16 S – Range 17 W

Lessor: Bessie M. Lippert, et al.
Lessee: James P. Foraker
Record Date: 6/23/1960
Book/Page: M70 / 566
Legal Desc.: E/2 SW/4 – Sec. 29 – Township 16 S – Range 17 W

Lessor: Melvin W. Torrey, et ux
Lessee: James P. Foraker
Record Date: 6/30/1960
Book/Page: M70 / 279
Legal Desc.: W/2 SW/4 – Sec. 29 – Township 16 S – Range 17 W

Lessor: Harlan S. Lippert, et al
 Lessee: James P. Foraker
 Record Date: M70 / 365
 Book/Page: 6/23/1960
 Legal Desc.: NW/4 – Sec. 32 – Township 16 S – Range 17 W

Lessor: Hila Odell, et al.
 Lessee: James P. Foraker
 Record Date: 7/22/1960
 Book/Page: M70 / 343
 Legal Desc.: NE/4 – Sec. 32 – Township 16 S – Range 17 W

Lessor: Edwin H. Mauler and Sharon K. Mauler
 Lessee: Globe Exploration, Inc.
 Record Date: 8/24/1992
 Book/Page: M135 / 13
 Legal Desc.: N/2 NE/4; SW/4 NE/4; NW/4 SE/4 – Sec. 13 – Township 18 S – Range 16 W

Lessor: Mohr Family Trust
 Lessee: Bear Petroleum LLC
 Record Date: 7/22/2019
 Book/Page: M173 / 402
 Legal Desc.: NE/4 and SW/4 – Sec. 3 – Township 18 S – Range 16W

Lessor: Roger C. Mohr and Joanne D. Mohr
 Lessee: Bear Petroleum LLC
 Record Date: 10/6/2008
 Book/Page: M152 / 928
 Legal Desc.: N/2 SW/4 – Sec. 2 – Township 18 S – range 16 W

Lessor: Mohr Family Trust
 Lessee: Bear Petroleum LLC
 Record Date: 10/6/2008
 Book/Page: M152 / 930
 Legal Desc.: S/2 SW/4 – Sec. 2 – Township 18 S – range 16 W

Lessor: Mohr Family Trust
 Lessee: Bear Petroleum LLC
 Record Date: 10/6/2008
 Book/Page: M152 / 930
 Legal Desc.: W/2 SE/4 – Sec. 3 – Township 18 S – range 16 W

Lessor: Mohr Family Trust
 Lessee: Bear Petroleum LLC
 Record Date: 10/6/2008
 Book/Page: M152 / 930
 Legal Desc.: NW/4 – Sec. 11 – Township 18 S – range 16 W

Lessor: Roger C. Mohr and Joanne D. Mohr
 Lessee: Bear Petroleum LLC
 Record Date: 10/6/2008
 Book/Page: M152 / 932
 Legal Desc.: E/2 SE/4 – Sec. 3 – Township 18 S – Range 16 W

Lessor: Eliot B. Mohr and Louise A. Mohr
 Lessee: Bear Petroleum LLC
 Record Date: 11/6/2008
 Book/Page: M153 / 110
 Legal Desc.: N/2 SW/4 – Sec. 2 – Township 18 S – Range 16 W

Lessor: Rachel Muth
 Lessee: J. Fred Hambright
 Record Date: 10/5/1981
 Book/Page: M112 / 384
 Legal Desc.: SW/4 – Sec. 1 – Township 17 S- Range 18 W

Lessor: Hilda Wilhelm
 Lessee: J. Fred Hambright
 Record Date: 10/5/1981
 Book/Page: M112 / 448
 Legal Desc.: NW/4 – Sec. 1 – Township 17 S- Range 18 W

Lessor: Mary Lohrey
 Lessee: J. Fred Hambright
 Record Date: 10/6/1981
 Book/Page: M112 / 715
 Legal Desc.: NE/4 -Sec. 12 – Township 17 S – Range 18 W

Lessor: Rudy J. Stejskal, et ux
 Lessee: J. Fred Hambright
 Record Date: 9/30/1981
 Book/Page: M112 / 502
 Legal Desc.: SE/4 - Sec. 12 – Township 17 S – Range 18 W

Lessor: Ben Stremel, et ux
Lessee: George A. Angle dba Frontier Oil Co.
Record Date: 1/29/1962
Book/Page: M73 / 286
Legal Desc.: NE/4 -- Sec. 30 - Township 16 S -- Range 16 W

Lessor: Ben Stremel, et ux
Lessee: George A. Angle dba Frontier Oil Co.
Record Date: 1/29/1962
Book/Page: M73 / 285
Legal Desc.: NW/4 -- Sec. 29 - Township 16 S -- Range 16 W

Lessor: Thomas M. Urban et ux
Lessee: George A. Angle dba Frontier Oil Co.
Record Date: 1/29/1962
Book/Page: M73 / 293
Legal Desc.: NW/4 -- Sec. 30 - Township 16 S -- Range 16 W

Lessor: Reuben Ochs, et ux
Lessee: George A. Angle dba Frontier Oil Co.
Record Date: 1/30/1962
Book/Page: M73 / 338
Legal Desc.: N/2 SE/4 -- Sec. 30 - Township 16 S -- Range 16 W

Lessor: Ann Ochs
Lessee: George A. Angle dba Frontier Oil Co.
Record Date: 2/2/1962
Book/Page: M73 / 340
Legal Desc.: S/2 SE/4 -- Sec. 30 - Township 16 S -- Range 16 W

Lessor: Lizzie Ochs, et al.
Lessee: George A. Angle dba Frontier Oil Co.
Record Date: 1/17/1966
Book/Page: M79 / 295
Legal Desc.: SE/4 -- Sec. 28 - Township 16 S -- Range 16 W

Lessor: William E. Kaiser, et ux
Lessee: George A. Angle dba Frontier Oil Co.
Record Date: 1/17/1966
Book/Page: M79 / 285
Legal Desc.: NW/4 -- Sec. 28 - Township 16 S -- Range 16 W

Lessor: Ernest Wegele, et ux
 Lessee: George A. Angle dba Frontier Oil Co.
 Record Date: 1/17/1966
 Book/Page: M79 / 287
 Legal Desc.: NE/4 – Sec. 28 - Township 16 S – Range 16 W

Lessor: Sam Schlegel, et ux
 Lessee: George A. Angle dba Frontier Oil Co.
 Record Date: 1/19/1966
 Book/Page: M79 / 289
 Legal Desc.: SW/4 less 5 acres – Sec 27- Township 16 S – Range 16 W

Lessor: George L. O'Dell, et ux
 Lessee: Ben Stremel
 Record Date: 1/24/1962
 Book/Page: M73 / 240
 Legal Desc.: SW/4 - Sec. 34 -Township 16 S – Range 17 W

Lessor: Hazel Rasmusson
 Lessee: Ben Stremel
 Record Date: 3/6/1961
 Book/Page: M70 / 682
 Legal Desc.: NW/4 - Sec. 34 -Township 16 S – Range 17 W

Lessor: Gladys Shank, et al.
 Lessee: Ben Stremel
 Record Date: 2/25/1961
 Book/Page: M72 / 77
 Legal Desc.: NE/4 - Sec. 34 -Township 16 S – Range 17 W

Lessor: Laurence Stremel
 Lessee: Ben Stremel
 Record Date: 2/25/1961
 Book/Page: M70 / 675
 Legal Desc.: SE/4 - Sec. 34 -Township 16 S – Range 17 W

Lessor: Pumphrey Family Revocable Trust
 Lessee: Bear Petroleum LLC
 Record Date: 8/1/2008
 Book/Page: M152 / 679
 Legal Desc.: SE/4 – Sec. 33 – Township 17 S – Range 16 W

Lessor: Alvin J. Kleweno and Esther Kleweno
 Lessee: Everett A. Miller
 Record Date: 9/29/1952
 Book/Page: M54 / 566
 Legal Desc.: N/2 SW/4 – Sec. 23 – Township 17 S – Range 17 W

Lessor: Jacob Kleweno, et al.
 Lessee: Everett A. Miller
 Record Date: 9/27/1952
 Book/Page: M54 / 565
 Legal Desc.: SE/4 – Sec. 23 – Township 17 S – Range 17 W

Lessor: Jacob Kleweno, et al.
 Lessee: Everett A. Miller
 Record Date: 9/29/1952
 Book/Page: M54 / 629
 Legal Desc.: S/2 SW/4 – Sec. 23 – Township 17 S – Range 17 W

Lessor: Roy R. Gillig and Mildred Gillig
 Lessee: Everett A. Miller
 Record Date: 9/29/1952
 Book/Page: M54 / 567
 Legal Desc.: SW/4 – Sec. 24 – Township 17 S – Range 17 W

Lessor: Katie Gillig and Peter Gillig Jr.
 Lessee: Everett A. Miller
 Record Date: 9/29/1952
 Book/Page: M54 / 576
 Legal Desc.: NE/4 – Sec. 24 – Township 17 S – Range 17 W

Lessor: Mary Reichel, et al.
 Lessee: Everett A. Miller
 Record Date: 9/26/1952
 Book/Page: M54 / 564
 Legal Desc.: NE/4; S/2 NW/4 – Sec. 23 – Township 17 S – Range 17 W

Lessor: John C. Rothe and Lizzie Rothe
 Lessee: Everett A. Miller
 Record Date: 9/26/1952
 Book/Page: M54 / 563
 Legal Desc.: N/2 NW/4 - Sec. 23 – Township 17 S – Range 17 W

Lessor: Jacob Karst and Eva Karst
Lessee: Everett A. Miller
Record Date: 9/26/1952
Book/Page: M54 / 559
Legal Desc.: S/2 S/2 – Sec. 14 – Township 17 S – Range 17 W

Lessor: Elmer J. Thielenhaus and Lena Thielenhaus
Lessee: Everett A. Miller
Record Date: 9/26/1952
Book/Page: M54 / 558
Legal Desc.: N/2 SW/4 – Sec. 14 – Township 17 S – Range 17 W

Lessor: John W. Thielenhaus and Lillie A. Thielenhaus
Lessee: Everett A. Miller
Record Date: 9/26/1952
Book/Page: M54 / 557
Legal Desc.: N/2 SE/4 – Sec. 14 – Township 17 S – Range 17 W

Lessor: Herman H. Rothe and Vola B. Rothe
Lessee: Everett A. Miller
Record Date: 9/29/1952
Book/Page: M54 / 573
Legal Desc.: N/2 NW/4 – Sec 31 – Township 17 S – Range 17 W

Lessor: Adolph Brack and Esther Brack
Lessee: Everett A. Miller
Record Date: 1/13/1953
Book/Page: M55 / 97
Legal Desc.: W/2 NE/4; S/2 NW/4 – Sec. 31 – Township 17 S – Range 17 W

Lessor: Adam J. Scheuerman
Lessee: Everett A. Miller
Record Date: 1/14/1953
Book/Page: M55 / 98
Legal Desc.: E/2 NE/4 – Sec. 31 – Township 17 S – Range 17 W

Lessor: Mary E. Schneider
Lessee: Everett A. Miller
Record Date: 9/30/1952
Book/Page: M54 / 560
Legal Desc.: SE/4 – Sec. 15 – Township 17 S – Range 17 W

Lessor: Grace Bieber and Dorothy Bieber
 Lessee: Morrison Drilling Company, Inc.
 Record Date: 1/16/1953
 Book/Page: M55 / 93
 Legal Desc.: NE/4 – Sec. 15 – Township 17 S – Range 17 W

Lessor: Henry Rothe, et ux
 Lessee: George A. Angle dba Frontier Oil Co.
 Record Date: 8/20/1965
 Book/Page: M79 / 59
 Legal Desc.: W/2 – Sec. 20 – Township 17 S – Range 16 W

Lessor: William Bardel
 Lessee: George A. Angle dba Frontier Oil Co.
 Record Date: 1/27/1966
 Book/Page: M79 / 297
 Legal Desc.: SE/4 - Sec. 20 – Township 17 S – Range 16 W

Lessor: Lillian Bardel
 Lessee: George A. Angle dba Frontier Oil Co.
 Record Date: 3/13/1968
 Book/Page: M86 / 486
 Legal Desc.: SW/4 – Sec. 21 - Township 17 S – Range 16 W

Lessor: Gary D. Haselhorst and Sandra M. Haselhorst
 Lessee: Bear Petroleum LLC
 Record Date: 4/4/2023
 Book/Page: M176 / 355
 Legal Desc.: NW/4 – Sec 13 – Township 16 S – Range 18 W

Lessor: Bradley M. Belfort and Sarah L. Belfort
 Lessee: Anchor Bay Petroleum LLC
 Record Date: 9/8/2021
 Book/Page: M175 / 562
 Legal Desc.: E/2 NE4; E/2 W/2 NE/4 – Sec. 27 – Township 16 S – range 18 W

Lessor: Gary D. Haselhorst and Sandra M. Haselhorst
 Lessee: Anchor Bay Petroleum LLC
 Record Date: 9/8/2021
 Book/Page: M175 / 390
 Legal Desc.: NW/4 – Sec 13 – Township 16 S – Range 18 W

Lessor: Jacob Schlitter
Lessee: Ben Stremel
Record Date: 2/16/1961
Book/Page: M70 / 642
Legal Desc.: NE/4 - Sec. 18 - township 16 S - Range 17 W

Lessor: A.W. Carbaugh, et ux
Lessee: Ben Stremel
Record Date: 2/9/1961
Book/Page: M70 / 637
Legal Desc.: SW/4 - Sec. 18 - township 16 S - Range 17 W

Lessor: Joseph Stos, et ux
Lessee: Ben Stremel
Record Date: 2/18/1961
Book/Page: M70 / 640
Legal Desc.: W/2 SE/4 - Sec. 18 - township 16 S - Range 17 W

Lessor: Mary Basgall, et al.
Lessee: Ben Stremel
Record Date: 2/15/1961
Book/Page: M70 / 644
Legal Desc.: NW/4 - Sec. 18 - township 16 S - Range 17 W

Lessor: Gene Jacobs, et ux
Lessee: Ben Stremel
Record Date: 2/7/1961
Book/Page: M70 / 631
Legal Desc.: S/2 SE/4 - Sec. 18 - township 16 S - Range 17 W

Lessor: Peter A. Schneider
Lessee: Everett A. Miller
Record Date: 9/30/1952
Book/Page: M54 / 555
Legal Desc.: SW/4 - Sec. 13 - Township 17 S - Range 17 W

Lessor: Ell E. Hanhardt, et vir
Lessee: Everett A. Miller
Record Date: 1/16/1953
Book/Page: M55 / 94
Legal Desc.: NE/4 - Sec. 24 - Township 17 S - Range 17 W

Lessor: Lela Jean Howerton and Jack Howerton
 Lessee: Bear Petroleum LLC
 Record Date: 12/13/2011
 Book/Page: M159 / 700
 Legal Desc.: SE/4 – Sec. 34 – Township 19 S – Range 19 W

Lessor: Frank Sherwood, et ux
 Lessee: George A. Angle dba Frontier Oil Co.
 Record Date: 2/7/1962
 Book/Page: M73 / 413
 Legal Desc.: SE/4 – Sec. 25 – Township 16 S – Range 17 W

Lessor: Anna Kamela
 Lessee: C.F. Rayburn
 Record Date: 1/30/1962
 Book/Page: M75 / 611
 Legal Desc.: NE/4 – Sec. 36 – Township 16 S – Range 17 W
 GAS RIGHTS ONLY

Lessor: E. O. Edwards, et ux
 Lessee: C.F. Rayburn
 Record Date: 1/27/1962
 Book/Page: M73 / 394
 Legal Desc.: NW/4 – Sec. 36 – Township 16 S – Range 17 W

Lessor: Lawrence Stremel
 Lessee: C.F. Rayburn
 Record Date: 1/30/1962
 Book/Page: M73 / 439
 Legal Desc.: S/2 N/2 S/2 SW/4 – Sec. 25 – Township 16 S – Range 17 W
 GAS RIGHTS ONLY

Lessor: Jacob J. Stremel
 Lessee: C.F. Rayburn
 Record Date: 1/30/1962
 Book/Page: M73 / 442
 Legal Desc.: S/2 N/2 S/2 SW/4 – Sec. 25 – Township 16 S – Range 17 W
 GAS RIGHTS ONLY

Lessor: Richard Stremel, et ux
 Lessee: C.F. Rayburn
 Record Date: 1/30/1962
 Book/Page: M73 / 441
 Legal Desc.: S/2 N/2 S/2 SW/4 – Sec. 25 – Township 16 S – Range 17 W
 GAS RIGHTS ONLY

Lessor: Edward Stremel, et al.
 Lessee: C.F. Rayburn
 Record Date: 1/30/1963
 Book/Page: M75 / 510
 Legal Desc.: N/2 SW/4; N/2 N/2 S/2 SW/4 – Sec. 25 – Township 16 S – Range 17 W
 GAS RIGHTS ONLY

Lessor: Steckel Farms, a partnership
 Lessee: Shelby Resources, LLC
 Record Date: 8/6/2005
 Book/Page: M147 / 671
 Legal Desc.: NE/4 – Sec. 6 – Township 16 S – Range 17 W

Lessor: Benjamin Steitz, et ux
 Lessee: George A. Angle dba Frontier Oil Co.
 Record Date: 5/12/1971
 Book/Page: M91 / 299
 Legal Desc.: SW/4 – Sec. 11 – Township 17 S – Range 17 W

Lessor: L.R. Honderick, et ux
 Lessee: George A. Angle dba Frontier Oil Co.
 Record Date: 5/12/1971
 Book/Page: M91 / 297
 Legal Desc.: NE/4 – Sec. 10 – Township 17 S – Range 17 W

Lessor: Ben Steitz, et ux
 Lessee: Everett A. Miller
 Record Date: 9/29/1952
 Book/Page: M54 / 556
 Legal Desc.: NW/4 – Sec 14. Township 17 S – Range 17 W

Lessor: George A. Rau, et al
 Lessee: Morrison Drilling Company, Inc.
 Record Date: 1/16/1953
 Book/Page: M55 / 91
 Legal Desc.: SE/4 – Sec. 10 – Township 17 S – Range 17 W

Lessor: Jacob Karst and Eva Karst
 Lessee: Everett A. Miller
 Record Date: 9/26/1952
 Book/Page: M54 / 559
 Legal Desc.: S/2 S/2 – Sec 14 – township 17 S – Range 17 W

Lessor: Elmer J. Thielenhause, et al.
 Lessee: Everett A. Miller
 Record Date: 9/26/1952
 Book/Page: M54 / 558
 Legal Desc.: N/2 SW/4 – Sec. 14 – township 17 S – Range 17 W

Lessor: John W. Thielenhaus and Lillie A. Thielenhaus
 Lessee: Everett A. Miller
 Record Date: 9/26/1952
 Book/Page: M54 / 557
 Legal Desc.: N/2 SE/4 – Sec. 14 – township 17 S – Range 17 W

Lessor: Alvin F. Urban, et al.
 Lessee: AFG Energy Inc.
 Record Date: 9/23/1992
 Book/Page: M135 / 133
 Legal Desc.: SW/4 – Sec. 20 – Township 16 S – Range 17 W

WELLS

Well	API No.	Section	Township	Range	E/W	WI	NRI
ALLEN A 1	15-165-30120	33	16	16	W	100	80
ALLEN D 1	15-165-20339	33	16	16	W	100	80
APPL 1	15-165-35189	10	17	17	W	100	80
APPL 2	15-165-20526	10	17	17	W	100	80
BAHR 1	15-165-21198	35	17	16	W	100	80
BASGALL C 4	15-165-20843	10	16	17	W	100	80
BEAHM 1	15-165-19004-0001	36	17	17	W	100	80
BEIBER 1	15-165-02034-0001	15	17	17	W	100	80
BEIBER A 1	15-165-00142	15	17	17	W	100	80
BRACK 1-31	15-165-21870	31	17	16	W	100	80
BRACK A3	15-165-20306	34	17	16	W	100	80
BREIT 1	15-165-20008-0001	7	16	17	W	100	80
CROTINGER 2-4	15-165-22122	4	18	16	W	100	80
DAUBERT 1	15-165-21758-0001	32	17	16	W	100	80
DECHANT B 1	15-165-21657	23	16	18	W	100	80
DECHANT B 2	15-165-21681	23	16	18	W	100	80
DECKER A 1	15-165-30100	8	17	16	W	100	80
EBERHARDT 1-24	15-165-21853	24	17	17	W	100	80
EBERHARDT 2-24	15-165-22091	24	17	17	W	100	80
EDWARDS 1	15-165-20344	35	16	17	W	100	80
ELDER 1	15-165-20388	19	17	16	W	100	80
FOOS 1	15-165-02235	25	17	17	W	100	80
FOOS A1	15-165-00120-0001	22	17	17	W	100	80
FRYE 2	15-165-20992	4	17	17	W	100	80
GEISICK 1	15-165-20427	19	17	16	W	100	80

Well	API No.	Section	Township	Range	E/W	WI	NRI
GEISICK 2	15-165-20540	19	17	16	W	100	80
GILLIG 1	15-165-00037-0001	24	17	17	W	100	80
GRAHAM 1	15-165-21675	23	16	18	W	100	80
GRUMBEIN A 1	15-165-20376	9	17	17	W	100	80
HAGERMAN 1-11	15-165-20492	11	18	16	W	100	80
HANHARDT 1	15-165-02037	24	17	17	W	100	80
HANHARDT A1	15-165-20541	24	17	17	W	100	80
HARTMAN C1	15-165-21159	2	18	16	W	100	80
HOFFMAN 3	15-165-20994	29	16	17	W	100	80
HOLZMEISTER 1	15-165-30084	8	16	17	W	100	80
HOLZMEISTER A 1	15-165-00204-0001	27	16	17	W	100	80
HOLZMEISTER B 1	15-165-20012	7	16	17	W	100	80
HONDERICK C1	15-165-20406	10	17	17	W	100	80
HOWERTON-SCHULZ 1-34	15-165-20869	34	19	19	W	100	80
KAISER 2	15-165-20656	2	17	17	W	100	80
KANSAS STATE #3 SWD	15-165-20647-0001	6	16	17	W	100	NA
KLEWENO 1	15-165-00274	25	17	17	W	100	80
KLEWENO A 1	15-165-00038-0001	23	17	17	W	100	80
LEBSACK 1	15-165-20988	12	18	16	W	100	80
LEBSACK A 1	15-165-30092	21	17	17	W	100	80
LEGLEITER A 1	15-165-21019	11	17	18	W	100	80
LEGLEITER B 1	15-165-21649	26	16	18	W	100	80
LEGLEITER C 1	15-165-21679-0002	24	16	18	W	100	80
LEGLEITER C SWD 2	15-165-21732-0001	24	16	18	W	100	80
LIPPERT3	15-165-20991-0001	19	16	17	W	100	80
LIPPERT C1	15-165-20392	32	16	17	W	100	80
MAULER 1-13	15-165-20945	13	18	16	W	100	80
MOHR 1-3	15-165-20521	3	18	16	W	100	80
MOHR B1-3	15-165-22121	3	18	16	W	100	80
MOHR B2-3	15-165-22123	3	18	16	W	100	80
MUTH 1	15-165-21146	1	17	18	W	100	80
MUTH 2	15-165-21456	1	17	18	W	100	80
OCHS 1	15-165-30158	30	16	16	W	100	80
OCHS A 1	15-165-20062	28	16	16	W	100	80
ODELL 1	15-165-34620	34	16	17	W	100	80
PUMPHREY 1	15-165-21760	33	17	16	W	100	80
REICHEL 1	15-165-00028	23	17	17	W	100	80
ROTHE R 1	15-165-20430	20	17	16	W	100	80
SANDY 1	15-165-22177	13	16	18	W	100	80
SCHEUERMAN 1-36	15-165-21873	36	17	17	W	100	80
SCHLITZER 2	15-165-21451	18	16	17	W	100	80
SCHNEIDER 1	15-165-02032	13	17	17	W	100	80
SHERWOOD 1	15-165-00113-0001	25	16	17	W	100	80
STECKEL FARMS 1-6	15-165-21827-0001	6	16	17	W	100	80
STEITZ A 1	15-165-20428	11	17	17	W	100	80
STEITZ B 1	15-165-20544	14	17	17	W	100	80

EXHIBIT "B"
RIGHTS OF WAY AND EASEMENTS

RUSH COUNTYEASEMENTS

Grantor	Grantee	Legal	S	T	R	Date	Book /Page
Sylvanus Basgall, et ux	George A. Angle dba Frontier Oil Company	North 100 acres of SE/4 East 20 acres of S/2 SW/4	5	16S	17W	1/18/1968	M84 / 629
Anthony Jacobs, et ux	George A. Angle dba Frontier Oil Company	E/2 NW/4	8	16S	17W	12/6/1963	M76 / 425
Daniel Holzmecister	George A. Angle dba Frontier Oil Company	W/2 NW/4	8	16S	17W	11/22/1963	M76 / 425
Daniel Holzmecister	George A. Angle dba Frontier Oil Company	E/2 NE/4	7	16S	17W	10/29/1963	M76 / 422
Wendelin E. Basgall, Legal Guardian for Paul Breil	George A. Angle dba Frontier Oil Company	W/2 NE/4	7	16S	17W	11/22/1963	M76 / 422
Katie Hartman, et al.	George A. Angle dba Frontier Oil Company	SE/4	7	16S	17W	10/24/1963	M76 / 424
Jacob Schlitter	George A. Angle dba Frontier Oil Company	NE/4	18	16S	17W	1/24/1964	M76 / 426
Eugene Jacobs, et ux	George A. Angle dba Frontier Oil Company	E/2 SE/4	18	16S	17W	1/15/1964	M76 / 427
Katie Hartman, a widow, et al.	George A. Angle dba Frontier Oil Company	NW/4; N/2 NE/4	17	16S	17W	1/18/1968	M84 / 617
Thomas M. Urban, et ux	George A. Angle dba Frontier Oil Company	SE4; S/2 NE/4 NW/4; N/2 NE/4	17	16S	17W		
		part W/2	16	16S	17W	2/14/1968	M84 / 714
Melvin W. Torrey, et ux	George A. Angle dba Frontier Oil Company	W/2 SW/4	29	16S	17W	1/20/1964	M76 / 431
Hila J O'Dell	George A. Angle dba Frontier Oil Company	SW/4 NW/4 SE/4	34 12 29	16S 17S 16S	17W 17W 17W	3/3/1964	M76 / 404
Hila O'Dell et al.	George A. Angle dba Frontier Oil Company	NE/4	34	16S	17W	3/3/1964	M76 / 431

Harold A. Lippert, et al.	George A. Angle dba Frontier Oil Company	SW/4	33	16S	17W	12/6/1963	M76 / 432
Grace Frey, et al.	George A. Angle dba Frontier Oil Company	SE/4	33	16S	17W	1/20/1964	M76 / 434
Adam E. Scheuerman, et ux	George A. Angle dba Frontier Oil Company	E/2 SE/4	4	17S	17W	12/26/1967	M84 / 538
George P. Scheuerman, et ux	George A. Angle dba Frontier Oil Company	W/2 SE/4	4	17S	17W	12/23/1967	M84 / 540
Tillie Baker, et vir	George A. Angle dba Frontier Oil Company	N/2 SW/4	4	17S	17W	1/3/1968	M84 / 552
Betty Jean Peterson, et al.	George A. Angle dba Frontier Oil Company	E/2 NW/4	4	17S	17W	2/1/1968	M84 / 798
Flo Pierce McGill, et vir	George A. Angle dba Frontier Oil Company	ALL	3	17S	17W	10/25/1963	M76 / 391
Tena Kuhl	George A. Angle dba Frontier Oil Company	N/2 NW/4	10	17S	17W	12/4/1963	M76 / 390
Elmer Rau, et al.	George A. Angle dba Frontier Oil Company	N/2 NW/4	10	17S	17W	10/25/1963	M76 / 392
J.L. Hamilton, Exec.	George A. Angle dba Frontier Oil Company	N/2 NW/4	10	17S	17W	12/4/1963	M76 / 388
William D. Erni and Marilyn Erni	George A. Angle dba Frontier Oil Company	N/2 NW/4	10	17S	17W	12/4/1963	M76 / 389
Aubrey E. Grunbein and Edna Grunbein	George A. Angle dba Frontier Oil Company	NE/4	9	17S	17W	1/21/1964	M76 / 395
Fred C. Appl and Vida J. Appl	George A. Angle dba Frontier Oil Company	SE/4	9	17S	17W	11/15/1963	M76 / 396
Adam Kieweno and Eve Kieweno	George A. Angle dba Frontier Oil Company	NE/4	16	17S	17W	5/1/1966	M81 / 163
Pete Foos and Marie Foos	George A. Angle dba Frontier Oil Company	SE/4	16	17S	17W	1/7/1966	M80 / 99
Gladys Shank Juvenal, et al.	George A. Angle dba Frontier Oil Company	W/2 NW/4; SW/4	35	16S	17W	10/31/1967	M84 / 462
Appolonia Roth, a widow	George A. Angle dba Frontier Oil Company	NE/4; N/2 SE/4	27	16S	17W	12/18/1967	M84 / 512
		SW/4	26	16S	17W		
Daniel Holzmeister	George A. Angle dba Frontier Oil Company	N/2 NW/4	27	16S	17W	2/10/1967	M81 / 703

William F. Schon	George A. Angle dba Frontier Oil Company	SW/4; S/2 NW/4	27	16S	17W	2/6/1967	M81 / 682
L.R. Honderick, et ux	George A. Angle dba Frontier Oil Company	NE/4	10	17S	17W	4/6/1972	M92 / 226
Benjamin Steitz, et ux	George A. Angle dba Frontier Oil Company	SW/4	11	17S	17W	4/4/1972	M92 / 228
Jacob Decker and Bertha Decker	George A. Angle dba Frontier Oil Company	SW/4	2	17S	17W	10/18/1963	M76 / 397
John H. Kaiser and Sarah Kaiser	George A. Angle dba Frontier Oil Company	SE/4	2	17S	17W	11/1/1963	M76 / 397
Emma Schaben and Alva J. Schaben	George A. Angle dba Frontier Oil Company	NE/4	11	17S	17W	10/1/1963	M76 / 398
Myrtle D. Douglass	George A. Angle dba Frontier Oil Company	SE/4	1	17S	17W	10/31/1963	M76 / 399
Herman Kaiser	George A. Angle dba Frontier Oil Company	S/2 S/2 NE/4	1	17S	17W	11/23/1963	M76 / 401
P.P. Kaiser and Magdalena Kaiser	George A. Angle dba Frontier Oil Company	N/2 NE/4; N/2 S/2 NE/4	1	17S	17W	12/3/1963	M76 / 400
Nell Thalheim, AIF for Arthur Thalheim, et al.	George A. Angle dba Frontier Oil Company	SE/4	36	16S	17W	3/16/1964	M76 / 420
Frances Tuzicka, et al.	George A. Angle dba Frontier Oil Company	W/2 NE/4	36	16S	17W	2/10/1964	M76 / 419
Frank W. Sherwood and Celia Sherwood	George A. Angle dba Frontier Oil Company	E/2	25	16S	17W	12/12/1966	M81 / 578
Ernest Honderick and Oliva Honderick	George A. Angle dba Frontier Oil Company	NE/4; W/2	6	17S	16W	11/4/1963	M76 / 405
Jeffrie W. Allen, et al.	George A. Angle dba Frontier Oil Company	S/2	32	16S	16W	7/16/1964	M76 / 404
Alyce M. Allen, et al.	George A. Angle dba Frontier Oil Company	N/2 NE/4	32	16S	16W	12/15/1966	M81 / 586
Billy T. Allen, et ux	George A. Angle dba Frontier Oil Company	S/2 NE/4	32	16S	16W	12/15/1966	M81 / 588
Mary Smojik, et vir	George A. Angle dba Frontier Oil Company	N/2 SW/4	29	16S	16W	12/19/1966	M81 / 611
Fred B. Stoss, et ux	George A. Angle dba Frontier Oil Company	S/2 SW/4	29	16S	16W	12/30/1966	M81 / 622
Ben Strenel, et ux	George A. Angle dba Frontier Oil Company	NW/4	29	16S	16W	12/23/1966	M81 / 624

Reuben Ochs, et ux	George A. Angle dba Frontier Oil Company	NE/4	30	16S	16W	1/24/1967	M81 / 638
Billy T. Allen, et ux	George A. Angle dba Frontier Oil Company	S/2 S/2 NW/4; N/2 N/2 NW/4	33	16S	16W	1/12/1967	M84 / 454
Billy T. Allen, Cons., et al.	George A. Angle dba Frontier Oil Company	S/2 S/2 NW/4; N/2 N/2 NW/4	33	16S	16W	1/12/1967	M84 / 452
Clarence Erni, Executor, et al.	George A. Angle dba Frontier Oil Company	E/2 NE/4; S/2	12	17S	17W	10/25/1963	M76 / 402
William T. Erni and Merilyn Erni	George A. Angle dba Frontier Oil Company	N/2	13	17S	17W	10/31/1963	M76 / 403
Jess Hopkins and Martha Hopkins	George A. Angle dba Frontier Oil Company	N/2 NW/4	18	17S	16W	12/19/1963	M76 / 406
Julia Erni, et al.	George A. Angle dba Frontier Oil Company	S/2 NW/4	18	17S	16W	11/6/1963	M76 / 407
Lizzie Bartel and J.H. Bartel	George A. Angle dba Frontier Oil Company	NE/4; N/2 SE/4	18	17S	16W	10/25/1963	M76 / 408
Elmer J. Schriener, et ux	George A. Angle dba Frontier Oil Company	S/2 SE/4	18	17S	16W	2/1/1967	M81 / 701
Martha M. Hopkins and Jerald Hopkins	George A. Angle dba Frontier Oil Company	SE/4	7	17S	16W	11/8/1966	M80 / 538
Hila O'Dell Crane, et al.	George A. Angle dba Frontier Oil Company	N/2	7	17S	16W	2/21/1966	M80 / 252
Jacob Decker et ux	George A. Angle dba Frontier Oil Company	N/2 NW/4	8	17S	16W	2/6/1968	M84 / 660
Adolph F. Schriener and Vida Mae Schriener	George A. Angle dba Frontier Oil Company	N/2 SW/4	17	17S	16W	11/15/1963	M76 / 418
Elmer J. Schriener and Marjorie Lee Schriener	George A. Angle dba Frontier Oil Company	S/2 SW/4	17	17S	16W	10/28/1963	M76 / 417
Henry Rohie and Katie Rohie	George A. Angle dba Frontier Oil Company	W/2 1 ACRE OUT OF SE/4 SW/4	17	17S	16W		
Alvin Ochs and Irene Ochs	George A. Angle dba Frontier Oil Company	NE/4	20	17S	16W	2/3/1964	M76 / 414
Marie K. Ochs, et al.	George A. Angle dba Frontier Oil Company	NW/4	21	17S	16W	11/6/1963	M76 / 413
Lillie Bartel	George A. Angle dba Frontier Oil Company	SW/4	21	17S	16W	10/31/1963	M76 / 412
Isabella I. Scheuerman, et al.	George A. Angle dba Frontier Oil Company	SE/4	21	17S	16W	10/25/1963	M76 / 415

W.F. Jessop, et al.	George A. Angle dba Frontier Oil Company	SE2	28	17S	16W	10/28/1963	M76 / 416
Mollie Brack, et al.	George A. Angle dba Frontier Oil Company	NW/4	27	17S	16W	2/14/1964	M76 / 411
Edward L. Juno and Evelyn F. Juno	George A. Angle dba Frontier Oil Company	NE/4	27	17S	16W	10/25/1963	M76 / 410
William Lebsack and Marie Lebsack	George A. Angle dba Frontier Oil Company	SE/4 LESS KS HIGHWAY	27	17S	16W	12/9/1963	M76 / 409
Mollie Schlegel, et al.	George A. Angle dba Frontier Oil Company	SW/4 LESS KS HIGHWAY	27	17S	16W	3/1/1968	M84 / 736
Adolph Brack and Esther Brack	George A. Angle dba Frontier Oil Company	SW/4	28	17S	16W	7/10/1971	M90 / 750
William Appel, et ux	George A. Angle dba Frontier Oil Company	E/2 SE/4 LESS RR ROW; 33.6 AC OUT OF W/2 SE/4	29	17S	16W	7/27/1971	M90 / 783
Adam J. Scheuermann	George A. Angle dba Frontier Oil Company	NW/4 E/2 SW/4; W/2 W/2 SE/4	32	17S	16W	7/19/1971	M90 / 789
Alfred Kober, et ux	George A. Angle dba Frontier Oil Company	SE/4	31	17S	16W	8/5/1971	M90 / 815
Benjamin H. Daubert, et al.	George A. Angle dba Frontier Oil Company	N/2	5	18S	16W	11/6/1973	M92 / 837
Leland A. Brack and Zelda Brack	J. Fred Hambricht	NE/4	34	17S	16W	1/17/1984	M121 / 444
Frank A. Juno and Anna S. Juno	George A. Angle dba Frontier Oil Company	W/2 NW/4	35	17S	16W	3/15/1968	M84 / 768
William F. Schon	George A. Angle dba Frontier Oil Company	S/2	35	17S	16W	4/29/1967	M84 / 1
Abe Hartman and Bertha Hartman	George A. Angle dba Frontier Oil Company	NW/4	2	18S	16W	3/15/1968	M84 / 766
George Schlegel and Pauline Schlegel	George A. Angle dba Frontier Oil Company	SW/4	26	26	16W	12/9/1963	M76 / 471
Esther E. Gerboth	J. Fred Hambricht	NW/4	9	17S	17W	11/19/1983	M120 / 295
Herman Hoffman	J. Fred Hambricht	NE/4	8	17S	17W	10/21/1982	M118 / 34
Glenn K. Scheuermann, et ux	J. Fred Hambricht	NW/4	8	17S	17W	10/21/1982	M118 / 36
Leland L. Mamei	George A. Angle dba Frontier Oil Company	NE/4	7	17S	17W	1/21/1983	M119 / 146

Fred C. Appl, et ux	J. Fred Hambright	N/2 NW/4	7	17S	17W	10/20/1982	M118 / 32
Naomi Schuerman, et al.	J. Fred Hambright	NE/4	12	17S	18W	1/28/1983	M118 / 337
H. L. Honderick, et ux	J. Fred Hambright	NW/4	12	17S	18W	9/27/1983	M120 / 35
Frank Lejeune	J. Fred Hambright	NE/4	11	17S	18W	1/27/1983	M118 / 339
Emerald V. Dechant, et ux	J. Fred Hambright	NE/4	12	17S	18W	8/2/1983	M119 / 484
Helon Froese	J. Fred Hambright	NW/4	13	17S	18W	8/5/1983	M119 / 490
Ellen A. Koci, et vir	J. Fred Hambright	SW/4	13	17S	18W	7/29/1983	M119 / 492
Robert C. Wilson, et ux	J. Fred Hambright	S/2	14	17S	18W	8/10/1984	M123 / 27
Carole L. Wilcutt, et vir	J. Fred Hambright	SW/4	1	17S	18W	10/22/1982	M118 / 727
William J. Bassall, et ux	George A. Angle dba Frontier Oil Company	S/2 SE/4	20	16S	17W	1/19/1968	M84 / 639
Joseph C. Urban, et ux	George A. Angle dba Frontier Oil Company	SW/4	21	16S	17W	1/17/1968	M84 / 623
Juanita Allen, et vir	George A. Angle dba Frontier Oil Company	SE/4	11	17S	17W	7/26/1971	M90 / 785
William C. Kober, et ux	George A. Angle dba Frontier Oil Company	NE/4	6	18S	16W	9/2/1971	M90 / 851
Daniel Moore, et ux	George A. Angle dba Frontier Oil Company	SE/4	29	16S	16W	1/1/1967	M81 / 852
William G. Boxberger, et ux	George A. Angle dba Frontier Oil Company	SE/4	30	16S	17W	1/29/1964	M76 / 430
Elsie E. Giesick, et vir	George A. Angle dba Frontier Oil Company	S/2 NW/4	8	17S	16W	1/13/1968	M84 / 596
Theodore A. Appl, et ux	George A. Angle dba Frontier Oil Company	S/2 NW/4; N/2 SW/4	10	17S	17W	10/25/1963	M76 / 394
Board of the County Commissioners of Rush County, KS	George A. Angle dba Frontier Oil Company	COMMENCIN G SW CORNER	6	16S	17W	10/4/1963	M76 / 386
		CORNER	35	17S	16W	10/7/1963	
Board of the County Commissioners of Rush County, KS	George A. Angle dba Frontier Oil Company	SEE EXHIBIT A				4/30/1964	M76 / 387
Leonard Herrman	AFC Energy Inc.	SE/4	35	16S	18W	4/20/1994	M139 / 572
Olinda Schaffler	AFC Energy Inc.	NW/4	35	16S	18W	4/21/1994	M139 / 552

Helen Henderick, et al.	AFC Energy Inc.	SW/4	26	16S	18W	7/16/1996	M139 / 529
Benita Lippert	AFC Energy Inc.	NW/4	19	16S	17W	7/21/1995	M138 / 77
William F. Elder, et al.	K N Energy Inc.	SW/4	19	17S	16W	1/31/1955	M59 / 465
Samuel Giesick, et al.	K N Energy Inc.	NW/4	19	17S	16W	1/4/1955	M59 / 464
Amelia Schriener	K N Energy Inc.	S/2 SE/4 SW/4	18 17	17S 17S	16W 16W	1/20/1954	M59 / 371
Elmer J. Schriener, et al.	K N Energy Inc.	PLOT IN S/2 SE/4	18	17S	16W	4/29/1968	M87 / 32
Chas Erni, et al.	K N Energy Inc.	S/2 SW/4	18	17S	16W	1/21/1954	M59 / 371
Peter A. Schneider	K N Energy Inc.	S/2	13	17S	17W	1/20/1954	M59 / 370
Jacob Karsl, et al.	K N Energy Inc.	S/2 SE/4	14	17S	17W	1/12/1954	M59 / 370
John W. Thielenthaus, et al.	K N Energy Inc.	N/2 SE/4	14	17S	17W	1/19/1954	M59 / 369
Elmer J. Thielenthaus, et al.	K N Energy Inc.	N/2 SW/4	14	17S	17W	12/3/1954	M59 / 418
Benjamin Steitz, et al.	K N Energy Inc.	NW/4	14	17S	17W	11/30/1954	M59 / 418
Ella Hanhardt	K N Energy Inc.	NE/4	24	17S	17W	12/18/1975	M95 / 743
Mary Reichel	K N Energy Inc.	NE/4	23	17S	17W	1/13/1954	M59 / 360
Jacob Klawens, et al.	K N Energy Inc.	SE/4	23	17S	17W	2/2/1954	M71 / 34
Grace Bieber, et al.	K N Energy Inc.	N/2	15	17S	17W	12/1/1954	M59 / 417
Elmer Rau, et al.	K N Energy Inc.	SE/4	10	17S	17W	3/22/1962	M74 / 205
Lowell R. Henderick	K N Energy Inc.	NE/4	10	17S	17W	3/21/1962	M74 / 205
Theodore A. Appl, et al.	K N Energy Inc.	S/2 NW/4 S/2 NW/4: N/2 SW/4	10 10	17S 17S	17W 17W	2/5/1963 12/18/1975	M76 / 181 M95 / 742
Herbert G. Foos, et al.	K N Energy Inc.	SE/4	25	17S	17W	9/21/1961	M71 / 561
Christina Klawens	K N Energy Inc.	S/2 NW/4	25	17S	17W	9/14/1961	M71 / 559
Martha Hanhardt	K N Energy Inc.	SW/4	25	17S	17W	9/14/1961	M71 / 559

Alvin J. Kiewento, et al.	K N Energy Inc.	N/2 NW/4	25	17S	17W	9/14/1961	M71 / 560
Katherine Foos	K N Energy Inc.	NE/4	26	17S	17W	9/13/1961	M71 / 560
Clara Thalheim, et al.	K N Energy Inc.	NW/4	26	17S	17W	2/2/1954	M71 / 561
Henry Reichel, et al.	K N Energy Inc.	SE/4	22	17S	17W	7/3/1962	M74 / 206
State Highway Commission of Kansas	K N Energy Inc.		30	17S	16W	1/1/1955	
State Highway Commission of Kansas	K N Energy Inc.		30	17S	16W	3/21/1962	
Adolph Brack, et ux	K N Energy Inc.	S/2 NW/4	31	17S	16W	5/1/1962	M74 / 206
Herman Roth, et ux	K N Energy Inc.	N/2 NW/4	31	17S	16W	1/3/1955	M59 / 464
		W/2	30	17S	16W		
Dechant Farms LLC	Anchor Bay Petroleum LLC	W/2	23	16S	18W	11/29/2021	M175 / 485
				18			
Carol Legleiter	Anchor Bay Petroleum LLC	SE/4	14	W	16S	11/29/2021	M175 / 487
				18			
Carol Legleiter	Anchor Bay Petroleum LLC	SW/4	13	W	16S	11/29/2021	M175 / 489
				18S			
Carol J. Bales	Bear Petroleum LLC	SE/4	4	18S	16W	10/3/2019	M173 / 584