

KANSAS CORPORATION COMMISSION
OIL & GAS CONSERVATION DIVISION

**REQUEST FOR CHANGE OF OPERATOR
TRANSFER OF INJECTION OR SURFACE PIT PERMIT**

*Form KSONA-1, Certification of Compliance with the Kansas Surface Owner Notification Act,
MUST be submitted with this form.*

Form T-1

April 2019

Form must be Typed
Form must be Signed
All blanks must be Filled

Check applicable boxes:

- ☐ Oil Lease: No. of Oil Wells _____ **
- ☐ Gas Lease: No. of Gas Wells _____ **
- ☐ Gas Gathering System: _____
- ☐ Saltwater Disposal Well - Permit No.: _____
- Spot Location: _____ feet from ☐ N / ☐ S Line
_____ feet from ☐ E / ☐ W Line
- ☐ Enhanced Recovery Project Permit No.: _____
- Entire Project: ☐ Yes ☐ No
- Number of Injection Wells _____ **

Field Name: _____

**** Side Two Must Be Completed.**

Effective Date of Transfer: _____

KS Dept of Revenue Lease No.: _____

Lease Name: _____

____ - ____ - ____ - ____ Sec. ____ Twp. ____ R. ____ ☐ E ☐ W

Legal Description of Lease: _____

County: _____

Production Zone(s): _____

Injection Zone(s): _____

Surface Pit Permit No.: _____
(API No. if Drill Pit, WO or Haul)

_____ feet from ☐ N / ☐ S Line of Section

_____ feet from ☐ E / ☐ W Line of Section

Type of Pit: ☐ Emergency ☐ Burn ☐ Settling ☐ Haul-Off ☐ Workover ☐ Drilling

Past Operator's License No. _____

Contact Person: _____

Past Operator's Name & Address: _____

Phone: _____

Title: _____

Date: _____

Signature: _____

New Operator's License No. _____

Contact Person: _____

New Operator's Name & Address: _____

Phone: _____

New Operator's Email: _____

Oil / Gas Purchaser: _____

Title: _____

Date: _____

Signature: _____

Acknowledgment of Transfer: The above request for transfer of injection authorization, surface pit permit # _____ has been noted, approved and duly recorded in the records of the Kansas Corporation Commission. This acknowledgment of transfer pertains to Kansas Corporation Commission records only and does not convey any ownership interest in the above injection well(s) or pit permit.

_____ is acknowledged as
the new operator and may continue to inject fluids as authorized by
Permit No.: _____. Recommended action: _____

Date: _____

Authorized Signature

_____ is acknowledged as
the new operator of the above named lease containing the surface pit
permitted by No.: _____. Recommended action: _____

Date: _____

Authorized Signature

DISTRICT _____ EPR _____ PRODUCTION _____ UIC _____

KDOR Lease No.: _____

* Lease Name: _____ * Location: _____

A separate sheet may be attached if necessary.

* When transferring a unit which consists of more than one lease please file a separate side two for each lease. If a lease covers more than one section please indicate which section each well is located.

KANSAS CORPORATION COMMISSION
OIL & GAS CONSERVATION DIVISION

Form KSONA-1

July 2021

Form Must Be Typed

Form must be Signed

All blanks must be Filled

CERTIFICATION OF COMPLIANCE WITH THE KANSAS SURFACE OWNER NOTIFICATION ACT

This form must be submitted with all Forms C-1 (Notice of Intent to Drill); CB-1 (Cathodic Protection Borehole Intent); T-1 (Request for Change of Operator Transfer of Injection or Surface Pit Permit); and CP-1 (Well Plugging Application). Any such form submitted without an accompanying Form KSONA-1 will be returned.

Select the corresponding form being filed: ☐ **C-1** (Intent) ☐ **CB-1** (Cathodic Protection Borehole Intent) ☐ **T-1** (Transfer) ☐ **CP-1** (Plugging Application)

OPERATOR: License # _____

Name: _____

Address 1: _____

Address 2: _____

City: _____ State: _____ Zip: _____ + _____

Contact Person: _____

Phone: (_____) _____ Fax: (_____) _____

Email Address: _____

Well Location:

____ - ____ - ____ Sec. ____ Twp. ____ S. R. ____ ☐ East ☐ West

County: _____

Lease Name: _____ Well #: _____

If filing a Form T-1 for multiple wells on a lease, enter the legal description of the lease below:

Surface Owner Information:

Name: _____

Address 1: _____

Address 2: _____

City: _____ State: _____ Zip: _____ + _____

When filing a Form T-1 involving multiple surface owners, attach an additional sheet listing all of the information to the left for each surface owner. Surface owner information can be found in the records of the register of deeds for the county, and in the real estate property tax records of the county treasurer.

If this form is being submitted with a Form C-1 (Intent) or CB-1 (Cathodic Protection Borehole Intent), you must supply the surface owners and the KCC with a plat showing the predicted locations of lease roads, tank batteries, pipelines, and electrical lines. The locations shown on the plat are preliminary non-binding estimates. The locations may be entered on the Form C-1 plat, Form CB-1 plat, or a separate plat may be submitted.

Select one of the following:

☐ I certify that, pursuant to the Kansas Surface Owner Notice Act (see Chapter 55 of the Kansas Statutes Annotated), I have provided the following to the surface owner(s) of the land upon which the subject well is or will be located: 1) a copy of the Form C-1, Form CB-1, Form T-1, or Form CP-1 that I am filing in connection with this form; 2) if the form being filed is a Form C-1 or Form CB-1, the plat(s) required by this form; and 3) my operator name, address, phone number, fax, and email address.

☐ I have not provided this information to the surface owner(s). I acknowledge that, because I have not provided this information, the KCC will be required to send this information to the surface owner(s). To mitigate the additional cost of the KCC performing this task, I acknowledge that I must provide the name and address of the surface owner by filling out the top section of this form and that I am being charged a \$30.00 handling fee, payable to the KCC, which is enclosed with this form.

If choosing the second option, submit payment of the \$30.00 handling fee with this form. If the fee is not received with this form, the KSONA-1 form and the associated Form C-1, Form CB-1, Form T-1, or Form CP-1 will be returned.

I hereby certify that the statements made herein are true and correct to the best of my knowledge and belief.

Date: _____ Signature of Operator or Agent: _____ Title: _____

ASSIGNMENT OF OIL AND GAS LEASES

KNOW ALL MEN BY THESE PRESENTS:

That the undersigned,

BD ALINN, L.L.C.

hereinafter called Assignor, for and in consideration of One Dollar (\$1.00), the receipt whereof is hereby acknowledged, does hereby sell, assign, transfer and set over unto

IMPETRO NON OP, L.L.C.

hereinafter called Assignee, all of Assignor's right, title and working interest in and to the oil and gas lease(s) described in Exhibit "A" together with the rights incident thereto and the personal property thereon, appurtenant thereto, or used or obtained in connection therewith.

This Assignment is made without warranty of title, express or implied. This assignment is limited to working interest only in and to the oil and gas lease(s) described in Exhibit "A".

This Assignment is subject to its proportionate share of overriding royalty interest of record.

All of the provisions of this Assignment shall be available to and binding upon the respective heirs, executors, administrators, successors, and assigns of the Assignor and Assignee herein.

This Assignment shall be effective January 1, 2024.

EXECUTED this 12 day of January 2024.

BD ALINN, L.L.C.

By: Robert A. Schreiber
Robert A. Schreiber, Manager

STATE OF KANSAS)
) SS
COUNTY OF Barton)

The foregoing instrument was acknowledged before me, a Notary Public, on this 12 day of January, 2024, by ROBERT A. SCHREIBER, Manager of BD Alinn, L.L.C.

My appointment expires: 6-17-25

Janice R. Leiker
Notary Public

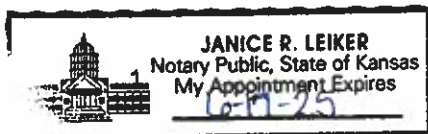


EXHIBIT 'A'

Lease Name	Date	Lessor	Lessee	Book/Page(s)	Legal Description	County	State
Blattner Unit	9/4/2024	Rickey A. Blattner and Ronda E. Blattner, his wife	Palomino Petroleum, Inc.	OG74/113	Insofar and only insofar as said lease covers a 7.91 acre tract more particularly described as beginning at point located at 2118' FSL and 1957' FEL; then North 522 feet; then West 660 feet; then South 522 feet; then East 660 feet to the POB, located in the Southeast Quarter (SE/4) of Section 30, Township 21 South, Range 24 West	Hodgeman	Kansas
Blattner Unit	9/4/2024	Rickey A. Blattner and Ronda E. Blattner, his wife	Palomino Petroleum, Inc.	OG74/113	Insofar and only insofar as said lease covers a 2.09 acre tract more particularly described as beginning at point located at 2502' FNL and 1957' FEL; then West 660 feet; then South 138 feet; then East 660 feet; then North 138 feet to the POB, located in the Northeast Quarter (NE/4) of Section 30, Township 21 South, Range 24 West	Hodgeman	Kansas

ASSIGNMENT OF OIL AND GAS LEASES

KNOW ALL MEN BY THESE PRESENTS:

That the undersigned,

BIGGY'S PETROLEUM

hereinafter called Assignor, for and in consideration of One Dollar (\$1.00), the receipt whereof is hereby acknowledged, does hereby sell, assign, transfer and set over unto

IMPETRO NON OP, L.L.C.

hereinafter called Assignee, all of Assignor's right, title and working interest in and to the oil and gas lease(s) described in Exhibit "A" together with the rights incident thereto and the personal property thereon, appurtenant thereto, or used or obtained in connection therewith.

This Assignment is made without warranty of title, express or implied. This assignment is limited to working interest only in and to the oil and gas lease(s) described in Exhibit "A".

This Assignment is subject to its proportionate share of overriding royalty interest of record.

All of the provisions of this Assignment shall be available to and binding upon the respective heirs, executors, administrators, successors, and assigns of the Assignor and Assignee herein.

This Assignment shall be effective January 1, 2024.

EXECUTED this 15 day of January 2024.

BIGGY'S PETROLEUM


By: Lanny B. Unruh, Owner

STATE OF Kansas)
COUNTY OF Now) SS

The foregoing instrument was acknowledged before me, a Notary Public, on this 15 day of January, 2024, by LANNY B. UNRUH, Owner of Biggy's Petroleum.

My appointment expires: 6/27/2024


Notary Public



EXHIBIT 'A'

Lease Name	Date	Lessor	Lessee	Book/Page(s)	Legal Description	County	State
Blattner Unit	9/4/2024	Rickey A. Blattner and Ronda E. Blattner, his wife	Palomino Petroleum, Inc.	OG74/113	insofar and only insofar as said lease covers a 7.91 acre tract more particularly described as beginning at point located at 2118' FSL and 1957' FEL; then North 522 feet; then West 660 feet; then South 522 feet; then East 660 feet to the POB, located in the Southeast Quarter (SE/4) of Section 30, Township 21 South, Range 24 West	Hodgeman	Kansas
Blattner Unit	9/4/2024	Rickey A. Blattner and Ronda E. Blattner, his wife	Palomino Petroleum, Inc.	OG74/113	insofar and only insofar as said lease covers a 2.09 acre tract more particularly described as beginning at point located at 2502' FNL and 1957' FEL; then West 660 feet; then South 138 feet; then East 660 feet; then North 138 feet to the POB, located in the Northeast Quarter (NE/4) of Section 30, Township 21 South, Range 24 West	Hodgeman	Kansas

ASSIGNMENT OF OIL AND GAS LEASES

KNOW ALL MEN BY THESE PRESENTS:

That the undersigned,

JOSEPH E. RUPP AND LINDA C. RUPP, TRUSTEES
OF THE JOSEPH E RUPP TRUST

hereinafter called Assignor, for and in consideration of One Dollar (\$1.00), the receipt whereof is hereby acknowledged, does hereby sell, assign, transfer and set over unto

IMPETRO NON OP, L.L.C.

hereinafter called Assignee, all of Assignor's right, title and working interest in and to the oil and gas lease(s) described in Exhibit "A" together with the rights incident thereto and the personal property thereon, appurtenant thereto, or used or obtained in connection therewith.

This Assignment is made without warranty of title, express or implied. This assignment is limited to working interest only in and to the oil and gas lease(s) described in Exhibit "A".

This Assignment is subject to its proportionate share of overriding royalty interest of record.

All of the provisions of this Assignment shall be available to and binding upon the respective heirs, executors, administrators, successors, and assigns of the Assignor and Assignee herein.

This Assignment shall be effective January 1, 2024.

EXECUTED this 12th day of January, 2024.

JOSEPH E. RUPP AND LINDA C. RUPP,
TRUSTEES OF THE JOSEPH E. RUPP TRUST

By: Joseph E. Rupp, Trustee
Joseph E. Rupp, Trustee

By: Linda C. Rupp, Trustee
Linda C. Rupp, Trustee

STATE OF Kansas)
COUNTY OF Neosho) SS

The foregoing instrument was acknowledged before me, a Notary Public, on this 12 day of January, 2024, by JOSEPH E. RUPP and LINDA C. RUPP, Trustees of the Joseph E. Rupp Trust.

My appointment expires: 6/27/2024



Emily D Hrabe
Notary Public

EXHIBIT 'A'

Lease Name	Date	Lessor	Lessee	Book/Page(s)	Legal Description	County	State
Blattner Unit	9/4/2024	Rickey A. Blattner and Ronda E. Blattner, his wife	Palomino Petroleum, Inc.	OG74/113	Insofar and only insofar as said lease covers a 7.91 acre tract more particularly described as beginning at point located at 2118' FSL and 1957' FEL; then North 522 feet; then West 660 feet; then South 522 feet; then East 660 feet to the POB, located in the Southeast Quarter (SE/4) of Section 30, Township 21 South, Range 24 West	Hodgeman	Kansas
Blattner Unit	9/4/2024	Rickey A. Blattner and Ronda E. Blattner, his wife	Palomino Petroleum, Inc.	OG74/113	Insofar and only insofar as said lease covers a 2.09 acre tract more particularly described as beginning at point located at 2502' FNL and 1957' FEL; then West 660 feet; then South 138 feet; then East 660 feet; then North 138 feet to the POB, located in the Northeast Quarter (NE/4) of Section 30, Township 21 South, Range 24 West	Hodgeman	Kansas

ASSIGNMENT OF OIL AND GAS LEASES

KNOW ALL MEN BY THESE PRESENTS:

That the undersigned,

J & S ELECTRIC, INC.

hereinafter called Assignor, for and in consideration of One Dollar (\$1.00), the receipt whereof is hereby acknowledged, does hereby sell, assign, transfer and set over unto

IMPETRO NON OP. L.L.C.

hereinafter called Assignee, all of Assignor's right, title and working interest in and to the oil and gas lease(s) described in Exhibit "A" together with the rights incident thereto and the personal property thereon, appurtenant thereto, or used or obtained in connection therewith.

This Assignment is made without warranty of title, express or implied. This assignment is limited to working interest only in and to the oil and gas lease(s) described in Exhibit "A".

This Assignment is subject to its proportionate share of overriding royalty interest of record.

All of the provisions of this Assignment shall be available to and binding upon the respective heirs, executors, administrators, successors, and assigns of the Assignor and Assignee herein.

This Assignment shall be effective January 1, 2024.

EXECUTED this 15 day of January 2024.

J & S ELECTRIC, INC.

By:

Debra Stenzel, President

STATE OF KANSAS)
) SS
COUNTY OF DESS)

The foregoing instrument was acknowledged before me, a Notary Public, this 15 day of January, 2024, by Debra Stenzel, President of J & S Electric, Inc.

My appointment expires: 6/27/2024

Emily D Hrabec
Notary Public



EXHIBIT 'A'

Lease Name	Date	Lessor	lessee	Book/Page(s)	Legal Description	County	State
Blattner Unit	9/4/2024	Rickey A. Blattner and Ronda E. Blattner, his wife	Palomino Petroleum, Inc.	OG74/113	insofar and only insofar as said lease covers a 7.91 acre tract more particularly described as beginning at point located at 2118' FSL and 1957' FEL; then North 522 feet; then West 660 feet; then South 522 feet; then East 660 feet to the POB, located in the Southeast Quarter (SE/4) of Section 30, Township 21 South, Range 24 West	Hodgeman	Kansas
Blattner Unit	9/4/2024	Rickey A. Blattner and Ronda E. Blattner, his wife	Palomino Petroleum, Inc.	OG74/113	insofar and only insofar as said lease covers a 2.09 acre tract more particularly described as beginning at point located at 2502' FNL and 1957' FEL; then West 660 feet; then South 138 feet; then East 660 feet; then North 138 feet to the POB, located in the Northeast Quarter (NE/4) of Section 30, Township 21 South, Range 24 West	Hodgeman	Kansas

ASSIGNMENT OF OIL AND GAS LEASES

KNOW ALL MEN BY THESE PRESENTS:

That the undersigned,

KIRK T. RUNDLE AND REBECCA RUNDLE, AS JOINT TENANTS WITH
RIGHT OF SURVIVORSHIP AND NOT AS TENANTS IN COMMON

hereinafter called Assignor, for and in consideration of One Dollar (\$1.00), the receipt whereof is hereby acknowledged, does hereby sell, assign, transfer and set over unto

IMPETRO NON OP, L.L.C.

hereinafter called Assignee, all of Assignor's right, title and working interest in and to the oil and gas lease(s) described in Exhibit "A" together with the rights incident thereto and the personal property thereon, appurtenant thereto, or used or obtained in connection therewith.

This Assignment is made without warranty of title, express or implied. This assignment is limited to working interest only in and to the oil and gas lease(s) described in Exhibit "A".

This Assignment is subject to its proportionate share of overriding royalty interest of record.

All of the provisions of this Assignment shall be available to and binding upon the respective heirs, executors, administrators, successors, and assigns of the Assignor and Assignee herein.

This Assignment shall be effective January 1, 2024.

EXECUTED this 15th day of January, 2024.


KIRK T. RUNDLE


REBECCA RUNDLE

STATE OF KANSAS)
) SS
COUNTY OF SEDGWICK)

The foregoing instrument was acknowledged before me, a Notary Public, on this 15th day of January, 2024, by KIRK T. RUNDLE and REBECCA RUNDLE, as joint tenants with right of survivorship and not as tenants in common.

My appointment expires:



Notary Public



EXHIBIT 'A'

Lease Name	Date	Lessor	Lessee	Book/Page(s)	Legal Description	County	State
Blattner Unit	9/4/2024	Rickey A. Blattner and Ronda E. Blattner, his wife	Palomino Petroleum, Inc.	OG74/113	Insofar and only insofar as said lease covers a 7.91 acre tract more particularly described as beginning at point located at 2118' FSL and 1957' FEL; then North 522 feet; then West 660 feet; then South 522 feet; then East 660 feet to the POB, located in the Southeast Quarter (SE/4) of Section 30, Township 21 South, Range 24 West	Hodgeman	Kansas
Blattner Unit	9/4/2024	Rickey A. Blattner and Ronda E. Blattner, his wife	Palomino Petroleum, Inc.	OG74/113	Insofar and only insofar as said lease covers a 2.09 acre tract more particularly described as beginning at point located at 2502' FNL and 1957' FEL; then West 660 feet; then South 138 feet; then East 660 feet; then North 138 feet to the POB, located in the Northeast Quarter (NE/4) of Section 30, Township 21 South, Range 24 West	Hodgeman	Kansas

ASSIGNMENT OF OIL AND GAS LEASES

KNOW ALL MEN BY THESE PRESENTS:

That the undersigned,

NICHOLAS P. GERSTNER

hereinafter called Assignor, for and in consideration of One Dollar (\$1.00), the receipt whereof is hereby acknowledged, does hereby sell, assign, transfer and set over unto

IMPETRO NON OP, L.L.C.

hereinafter called Assignee, all of Assignor's right, title and working interest in and to the oil and gas lease(s) described in Exhibit "A" together with the rights incident thereto and the personal property thereon, appurtenant thereto, or used or obtained in connection therewith.

This Assignment is made without warranty of title, express or implied. This assignment is limited to working interest only in and to the oil and gas lease(s) described in Exhibit "A".

This Assignment is subject to its proportionate share of overriding royalty interest of record.

All of the provisions of this Assignment shall be available to and binding upon the respective heirs, executors, administrators, successors, and assigns of the Assignor and Assignee herein.

This Assignment shall be effective January 1, 2024.


EXECUTED this 10 day of January 2024.


NICHOLAS P. GERSTNER

STATE OF KANSAS)
) SS
COUNTY OF HARVEY)

The foregoing instrument was acknowledged before me, a Notary Public, on this 10 day of January, 2024, by NICHOLAS P. GERSTNER.

My appointment expires:



Notary Public



EXHIBIT 'A'

Lease Name	Date	Lessor	Lessee	Book/Page(s)	Legal Description	County	State
Blattner Unit	9/4/2024	Rickey A. Blattner and Ronda E. Blattner, his wife	Palomino Petroleum, Inc.	OG74/113	Insofar and only insofar as said lease covers a 7.91 acre tract more particularly described as beginning at point located at 2118' FSL and 1957' FEL; then North 522 feet; then West 660 feet; then South 522 feet; then East 660 feet to the POB, located in the Southeast Quarter (SE/4) of Section 30, Township 21 South, Range 24 West	Hodgeman	Kansas
Blattner Unit	9/4/2024	Rickey A. Blattner and Ronda E. Blattner, his wife	Palomino Petroleum, Inc.	OG74/113	Insofar and only insofar as said lease covers a 2.09 acre tract more particularly described as beginning at point located at 2502' FNL and 1957' FEL; then West 660 feet; then South 138 feet; then East 660 feet; then North 138 feet to the POB, located in the Northeast Quarter (NE/4) of Section 30, Township 21 South, Range 24 West	Hodgeman	Kansas

ASSIGNMENT OF OIL AND GAS LEASES

KNOW ALL MEN BY THESE PRESENTS:

That the undersigned,

PALOMINO PETROLEUM, INC.

hereinafter called Assignor, for and in consideration of One Dollar (\$1.00), the receipt whereof is hereby acknowledged, does hereby sell, assign, transfer and set over unto

IMPETRO NON OP. L.L.C.

hereinafter called Assignee, all of Assignor's right, title and working interest in and to the oil and gas lease(s) described in Exhibit "A" together with the rights incident thereto and the personal property thereon, appurtenant thereto, or used or obtained in connection therewith.

This Assignment is made without warranty of title, express or implied. This assignment is limited to working interest only in and to the oil and gas lease(s) described in Exhibit "A".

This Assignment is subject to its proportionate share of overriding royalty interest of record.

All of the provisions of this Assignment shall be available to and binding upon the respective heirs, executors, administrators, successors, and assigns of the Assignor and Assignee herein.

This Assignment shall be effective January 1, 2024.

EXECUTED this 11th day of January 2024.

PALOMINO PETROLEUM, INC.

By: Klee Robert Watchous
Klee Robert Watchous, President

STATE OF KANSAS)
) SS
COUNTY OF HARVEY)

The foregoing instrument was acknowledged before me, a Notary Public, on this 11th day of January, 2024, by KLEE ROBERT WATCHOUS, President of Palomino Petroleum, Inc., a corporation of the State of Kansas, personally known to me to be such officer, and to be the same person who executed as such officer the foregoing instrument of writing in behalf of said corporation, and he duly acknowledged the execution of the same for himself and for said corporation for the uses and purposes therein set forth.

My appointment expires: May 2, 2025


Notary Public Lauren Wilson



EXHIBIT 'A'

Lease Name	Date	Lessor	Lessee	Book/Page(s)	Legal Description	County	State
Blattner Unit	9/4/2024	Rickey A. Blattner and Ronda E. Blattner, his wife	Palomino Petroleum, Inc.	OG74/113	The Southwest Quarter of the Northeast Quarter (SW/4 NE/4) , less and except a 2.09 acre tract contributing to the Blattner Unit well and the Northwest Quarter of the Southeast Quarter (NW/4 SE/4), less and except a 7.91 acre tract contributing to the Blattner Unit well, all in Section 30, Township 21 South, Range 24 West	Hodgeman	Kansas

ASSIGNMENT OF OIL AND GAS LEASES

KNOW ALL MEN BY THESE PRESENTS:

That the undersigned,

PATRICK J. GERSTNER OIL, L.L.C.

hereinafter called Assignor, for and in consideration of One Dollar (\$1.00), the receipt whereof is hereby acknowledged, does hereby sell, assign, transfer and set over unto

IMPETRO NON OP, L.L.C.

hereinafter called Assignee, all of Assignor's right, title and working interest in and to the oil and gas lease(s) described in Exhibit "A" together with the rights incident thereto and the personal property thereon, appurtenant thereto, or used or obtained in connection therewith.

This Assignment is made without warranty of title, express or implied. This assignment is limited to working interest only in and to the oil and gas lease(s) described in Exhibit "A".

This Assignment is subject to its proportionate share of overriding royalty interest of record.

All of the provisions of this Assignment shall be available to and binding upon the respective heirs, executors, administrators, successors, and assigns of the Assignor and Assignee herein.

This Assignment shall be effective January 1, 2024.

EXECUTED this 12 day of January 2024.

PATRICK J. GERSTNER OIL, L.L.C.

By:

Patrick J. Gerstner

STATE OF KANSAS)
) SS
COUNTY OF NESS)

The foregoing instrument was acknowledged before me, a Notary Public, on this 12 day of January, 2024, by PATRICK J. GERSTNER, Manager of Patrick J. Gerstner Oil, L.L.C.

My appointment expires:

Notary Public



EXHIBIT 'A'

Lease Name	Date	Lessor	Lessee	Book/Page(s)	Legal Description	County	State
Blattner Unit	9/4/2024	Rickey A. Blattner and Ronda E. Blattner, his wife	Palomino Petroleum, Inc.	OG74/113	Inssofar and only inssofar as said lease covers a 7.91 acre tract more particularly described as beginning at point located at 2118' FSL and 1957' FEL; then North 522 feet; then West 660 feet; then South 522 feet; then East 660 feet to the POB, located in the Southeast Quarter (SE/4) of Section 30, Township 21 South, Range 24 West	Hodgeman	Kansas
Blattner Unit	9/4/2024	Rickey A. Blattner and Ronda E. Blattner, his wife	Palomino Petroleum, Inc.	OG74/113	Inssofar and only inssofar as said lease covers a 2.09 acre tract more particularly described as beginning at point located at 2502' FNL and 1957' FEL; then West 660 feet; then South 138 feet; then East 660 feet; then North 138 feet to the POB, located in the Northeast Quarter (NE/4) of Section 30, Township 21 South, Range 24 West	Hodgeman	Kansas

ASSIGNMENT OF OIL AND GAS LEASES

KNOW ALL MEN BY THESE PRESENTS:

That the undersigned,

RICHMAR FOUR, L.L.C.

hereinafter called Assignor, for and in consideration of One Dollar (\$1.00), the receipt whereof is hereby acknowledged, does hereby sell, assign, transfer and set over unto

IMPETRO NON OP, L.L.C.

hereinafter called Assignee, all of Assignor's right, title and working interest in and to the oil and gas lease(s) described in Exhibit "A" together with the rights incident thereto and the personal property thereon, appurtenant thereto, or used or obtained in connection therewith.

This Assignment is made without warranty of title, express or implied. This assignment is limited to working interest only in and to the oil and gas lease(s) described in Exhibit "A".

This Assignment is subject to its proportionate share of overriding royalty interest of record.

All of the provisions of this Assignment shall be available to and binding upon the respective heirs, executors, administrators, successors, and assigns of the Assignor and Assignee herein.

This Assignment shall be effective January 1, 2024.

EXECUTED this 14 day of January 2024.

RICHMAR FOUR, L.L.C.

By: Richard L. Schreiber
Richard L. Schreiber

STATE OF KANSAS)
COUNTY OF Barton) SS

The foregoing instrument was acknowledged before me, a Notary Public, on this 14 day of January, 2024, by RICHARD L. SCHREIBER, member of RichMar Four, L.L.C.

My appointment expires:

Janice R. Leiker
Notary Public



EXHIBIT 'A'

Lease Name	Date	Lessor	Lessee	Book/Page(s)	Legal Description	County	State
Blattner Unit	9/4/2024	Rickey A. Blattner and Ronda E. Blattner, his wife	Palomino Petroleum, Inc.	OG74/113	Insofar and only insofar as said lease covers a 7.91 acre tract more particularly described as beginning at point located at 2118' FSL and 1957' FEL; then North 522 feet; then West 660 feet; then South 522 feet; then East 660 feet to the POB, located in the Southeast Quarter (SE/4) of Section 30, Township 21 South, Range 24 West	Hodgeman	Kansas
Blattner Unit	9/4/2024	Rickey A. Blattner and Ronda E. Blattner, his wife	Palomino Petroleum, Inc.	OG74/113	Insofar and only insofar as said lease covers a 2.09 acre tract more particularly described as beginning at point located at 2502' FNL and 1957' FEL; then West 660 feet; then South 138 feet; then East 660 feet; then North 138 feet to the POB, located in the Northeast Quarter (NE/4) of Section 30, Township 21 South, Range 24 West	Hodgeman	Kansas

ASSIGNMENT OF OIL AND GAS LEASES

KNOW ALL MEN BY THESE PRESENTS:

That the undersigned,

ROSALEA GERSTNER OIL, L.L.C.

hereinafter called Assignor, for and in consideration of One Dollar (\$1.00), the receipt whereof is hereby acknowledged, does hereby sell, assign, transfer and set over unto

IMPETRO NON OP, L.L.C.

hereinafter called Assignee, all of Assignor's right, title and working interest in and to the oil and gas lease(s) described in Exhibit "A" together with the rights incident thereto and the personal property thereon, appurtenant thereto, or used or obtained in connection therewith.

This Assignment is made without warranty of title, express or implied. This assignment is limited to working interest only in and to the oil and gas lease(s) described in Exhibit "A".

This Assignment is subject to its proportionate share of overriding royalty interest of record.

All of the provisions of this Assignment shall be available to and binding upon the respective heirs, executors, administrators, successors, and assigns of the Assignor and Assignee herein.

This Assignment shall be effective January 1, 2024.

EXECUTED this 15 day of January 2024.

ROSALEA GERSTNER OIL, L.L.C.

By: Debra Stenzel
Debra Stenzel, Trustee

STATE OF KANSAS)
) SS
COUNTY OF NESS)

The foregoing instrument was acknowledged before me, a Notary Public, on 15 day of January, 2024, by Debra Stenzel, Trustee of Rosalea Gerstner Oil, L.L.C.

My appointment expires: 6/27/2024

Emily D. Hrabec
Notary Public



EXHIBIT 'A'

Lease Name	Date	Lessor	Lessee	Book/Page(s)	Legal Description	County	State
Blattner Unit	9/4/2024	Rickey A. Blattner and Ronda E. Blattner, his wife	Palomino Petroleum, Inc.	OG74/113	Insofar and only insofar as said lease covers a 7.91 acre tract more particularly described as beginning at point located at 2118' FSL and 1957' FEL; then North 522 feet; then West 660 feet; then South 522 feet; then East 660 feet to the POB, located in the Southeast Quarter (SE/4) of Section 30, Township 21 South, Range 24 West	Hodgeman	Kansas
Blattner Unit	9/4/2024	Rickey A. Blattner and Ronda E. Blattner, his wife	Palomino Petroleum, Inc.	OG74/113	Insofar and only insofar as said lease covers a 2.09 acre tract more particularly described as beginning at point located at 2502' FNL and 1957' FEL; then West 660 feet; then South 138 feet; then East 660 feet; then North 138 feet to the POB, located in the Northeast Quarter (NE/4) of Section 30, Township 21 South, Range 24 West	Hodgeman	Kansas

ASSIGNMENT OF OIL AND GAS LEASES

KNOW ALL MEN BY THESE PRESENTS:

That the undersigned,

SCHREIBER INVESTMENTS, L.L.C.

hereinafter called Assignor, for and in consideration of One Dollar (\$1.00), the receipt whereof is hereby acknowledged, does hereby sell, assign, transfer and set over unto

IMPETRO NON OP, L.L.C.

hereinafter called Assignee, all of Assignor's right, title and working interest in and to the oil and gas lease(s) described in Exhibit "A" together with the rights incident thereto and the personal property thereon, appurtenant thereto, or used or obtained in connection therewith.

This Assignment is made without warranty of title, express or implied. This assignment is limited to working interest only in and to the oil and gas lease(s) described in Exhibit "A".

This Assignment is subject to its proportionate share of overriding royalty interest of record.

All of the provisions of this Assignment shall be available to and binding upon the respective heirs, executors, administrators, successors, and assigns of the Assignor and Assignee herein.

This Assignment shall be effective January 1, 2024.

EXECUTED this 16 day of January 2024.

SCHREIBER INVESTMENTS, L.L.C.

By: Richard L. Schreiber
Richard L. Schreiber, Owner

STATE OF KANSAS)
) SS
COUNTY OF Barton)

The foregoing instrument was acknowledged before me, a Notary Public, on this 16 day of January 2024, by RICHARD L. SCHREIBER, Owner of Schreiber Investments, L.L.C.

My appointment expires:

Janice R. Leiker
Notary Public



EXHIBIT 'A'

Lease Name	Date	Lessor	Lessee	Book/Page(s)	Legal Description	County	State
Blattner Unit	9/4/2024	Rickey A. Blattner and Ronda E. Blattner, his wife	Palomino Petroleum, Inc.	OG74/113	Insofar and only insofar as said lease covers a 7.91 acre tract more particularly described as beginning at point located at 2118' FSL and 1957' FEL; then North 522 feet; then West 660 feet; then South 522 feet; then East 660 feet to the POB, located in the Southeast Quarter (SE/4) of Section 30, Township 21 South, Range 24 West	Hodgeman	Kansas
Blattner Unit	9/4/2024	Rickey A. Blattner and Ronda E. Blattner, his wife	Palomino Petroleum, Inc.	OG74/113	Insofar and only insofar as said lease covers a 2.09 acre tract more particularly described as beginning at point located at 2502' FNL and 1957' FEL; then West 660 feet; then South 138 feet; then East 660 feet; then North 138 feet to the POB, located in the Northeast Quarter (NE/4) of Section 30, Township 21 South, Range 24 West	Hodgeman	Kansas

ASSIGNMENT OF OIL AND GAS LEASES

KNOW ALL MEN BY THESE PRESENTS:

That the undersigned,

SHEK ENERGY, L.L.C.

hereinafter called Assignor, for and in consideration of One Dollar (\$1.00), the receipt whereof is hereby acknowledged, does hereby sell, assign, transfer and set over unto

IMPETRO NON OP, L.L.C.

hereinafter called Assignee, all of Assignor's right, title and working interest in and to the oil and gas lease(s) described in Exhibit "A" together with the rights incident thereto and the personal property thereon, appurtenant thereto, or used or obtained in connection therewith.

This Assignment is made without warranty of title, express or implied. This assignment is limited to working interest only in and to the oil and gas lease(s) described in Exhibit "A".

This Assignment is subject to its proportionate share of overriding royalty interest of record.

All of the provisions of this Assignment shall be available to and binding upon the respective heirs, executors, administrators, successors, and assigns of the Assignor and Assignee herein.

This Assignment shall be effective January 1, 2024.

EXECUTED this 15th day of January 2024.

SHEK ENERGY, L.L.C.

By Kristine M. Beran
Kristine M. Beran, Owner

STATE OF KANSAS)
) SS
COUNTY OF Barton)

The foregoing instrument was acknowledged before me, a Notary Public, on this 15th day of January, 2024, by KRISTINE M. BERAN, Owner of SHEK Energy, L.L.C.

My appointment expires:

Janice R. Leiker
Notary Public

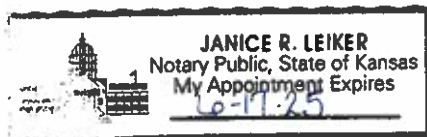


EXHIBIT 'A'

Lease Name	Date	Lessor	Lessee	Book/Page(s)	Legal Description	County	State
Blattner Unit	9/4/2024	Rickey A. Blattner and Ronda E. Blattner, his wife	Palomino Petroleum, Inc.	OG74/113	Insofar and only insofar as said lease covers a 7.91 acre tract more particularly described as beginning at point located at 2118' FSL and 1957' FEL; then North 522 feet; then West 660 feet; then South 522 feet; then East 660 feet to the POB, located in the Southeast Quarter (SE/4) of Section 30, Township 21 South, Range 24 West	Hodgeman	Kansas
Blattner Unit	9/4/2024	Rickey A. Blattner and Ronda E. Blattner, his wife	Palomino Petroleum, Inc.	OG74/113	Insofar and only insofar as said lease covers a 2.09 acre tract more particularly described as beginning at point located at 2502' FNL and 1957' FEL; then West 660 feet; then South 138 feet; then East 660 feet; then North 138 feet to the POB, located in the Northeast Quarter (NE/4) of Section 30, Township 21 South, Range 24 West	Hodgeman	Kansas

ASSIGNMENT OF OIL AND GAS LEASES

KNOW ALL MEN BY THESE PRESENTS:

That the undersigned,

WATCHOUS ENTERPRISES, L.L.C.

hereinafter called Assignor, for and in consideration of One Dollar (\$1.00), the receipt whereof is hereby acknowledged, does hereby sell, assign, transfer and set over unto

IMPETRO NON OP, L.L.C.

hereinafter called Assignee, all of Assignor's right, title and working interest in and to the oil and gas lease(s) described in Exhibit "A" together with the rights incident thereto and the personal property thereon, appurtenant thereto, or used or obtained in connection therewith.

This Assignment is made without warranty of title, express or implied. This assignment is limited to working interest only in and to the oil and gas lease(s) described in Exhibit "A".

This Assignment is subject to its proportionate share of overriding royalty interest of record.

All of the provisions of this Assignment shall be available to and binding upon the respective heirs, executors, administrators, successors, and assigns of the Assignor and Assignee herein.

This Assignment shall be effective January 1, 2024.

EXECUTED this 11 day of January, 2024.

WATCHOUS ENTERPRISES, L.L.C.

By: Klee Robert Watchous, Manager

[illegible]

The foregoing instrument was acknowledged before me, a Notary Public, on this 11 day of January, 2024, by KLEE ROBERT WATCHOUS, Manager of Watchous Enterprises, L.L.C.

My appointment expires: May 2, 2025



Notary Public Lauren Wilson



EXHIBIT 'A'

Lease Name	Date	Lessor	Lessee	Book/Page(s)	Legal Description	County	State
Blattner Unit	9/4/2024	Rickey A. Blattner and Ronda E. Blattner, his wife	Palomino Petroleum, Inc.	OG74/113	Inssofar and only inssofar as said lease covers a 7.91 acre tract more particularly described as beginning at point located at 2118' FSL and 1957' FEL; then North 522 feet; then West 660 feet; then South 522 feet; then East 660 feet to the POB, located in the Southeast Quarter (SE/4) of Section 30, Township 21 South, Range 24 West	Hodgeman	Kansas
Blattner Unit	9/4/2024	Rickey A. Blattner and Ronda E. Blattner, his wife	Palomino Petroleum, Inc.	OG74/113	Inssofar and only inssofar as said lease covers a 2.09 acre tract more particularly described as beginning at point located at 2502' FNL and 1957' FEL; then West 660 feet; then South 138 feet; then East 660 feet; then North 138 feet to the POB, located in the Northeast Quarter (NE/4) of Section 30, Township 21 South, Range 24 West	Hodgeman	Kansas