

KANSAS CORPORATION COMMISSION
OIL & GAS CONSERVATION DIVISION

TEMPORARY ABANDONMENT WELL APPLICATION

OPERATOR: License#
Name:
Address 1:
Address 2:
City: State: Zip:
Contact Person:
Phone:
Contact Person Email:
Field Contact Person:
Field Contact Person Phone:

API No. 15-
Spot Description:
Sec. Twp. S. R.
feet from N / S Line of Section
feet from E / W Line of Section
GPS Location: Lat: , Long:
Datum: NAD27 NAD83 WGS84
County: Elevation: GL KB
Lease Name: Well #:
Well Type: Oil Gas OG WSW Other:
SWD Permit #: ENHR Permit #:
Gas Storage Permit #:
Spud Date: Date Shut-In:

Table with 7 columns: Conductor, Surface, Production, Intermediate, Liner, Tubing. Rows include Size, Setting Depth, Amount of Cement, Top of Cement, Bottom of Cement.

Casing Fluid Level from Surface: How Determined? Date:
Casing Squeeze(s): to w / sacks of cement, to w / sacks of cement. Date:
Do you have a valid Oil & Gas Lease? Yes No
Depth and Type: Junk in Hole at Tools in Hole at Casing Leaks: Yes No Depth of casing leak(s):
Type Completion: ALT. I ALT. II Depth of: DV Tool: w / sacks of cement Port Collar: w / sack of cement
Packer Type: Size: Inch Set at: Feet
Total Depth: Plug Back Depth: Plug Back Method:

Geological Data:

Table with 4 columns: Formation Name, Formation Top, Formation Base, Completion Information. Rows 1 and 2.

UNDER PENALTY OF PERJURY I HEREBY ATTEST THAT THE INFORMATION CONTAINED HEREIN IS TRUE AND CORRECT TO THE BEST OF MY KNOWLEDGE

Submitted Electronically

Do NOT Write in This Space - KCC USE ONLY
Date Tested: Results: Date Plugged: Date Repaired: Date Put Back in Service:
Review Completed by: Comments:
TA Approved: Yes Denied Date:

Mail to the Appropriate KCC Conservation Office:

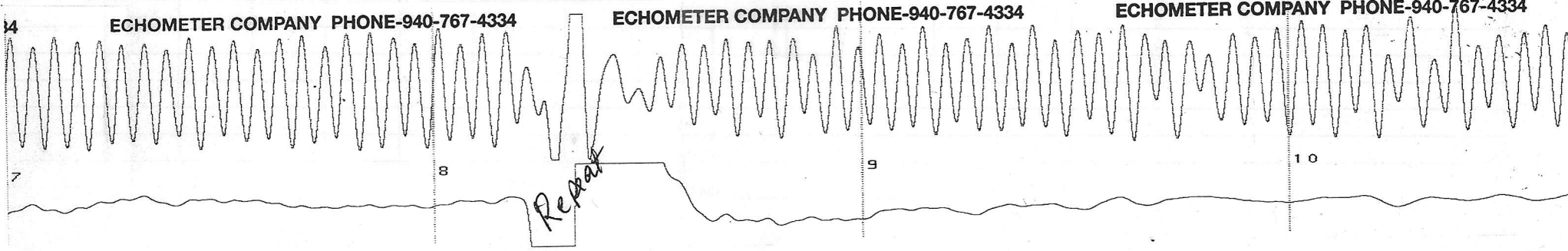
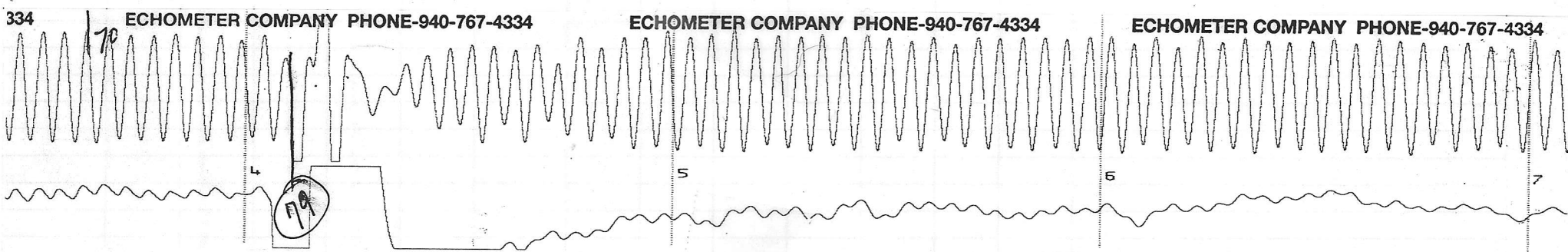
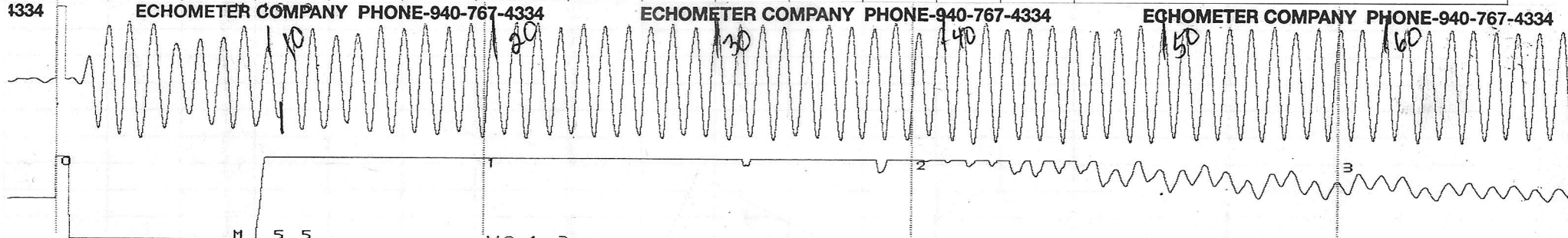
Table with 3 columns: District Office, Address, Phone. Rows for District Office #1, #2, #3, #4.

PRECISION WIRELINE and TESTING
P.O. BOX 560
LIBERAL, KANSAS 67905-0560
620-629-0204

PRODUCER TOTAL HELIUM
WELL NAME MILLER 9D
LOCATION 9-20S-39W
COUNTY GREELEY STATE KS

CSG _____ WT _____ SET @ _____ TD _____ PB _____ GL _____
TBG _____ WT _____ SET @ _____ SN _____ PKR _____ KB _____
PERFS _____ TO _____ TO _____ TO _____ TO _____
PROVER _____ METER _____ TAPS _____ ORIFICE _____ PCR _____ TCR _____
GG _____ API _____ @ _____ GM _____ RESERVOIR _____

DATE TIME OF READING	ELAP TIME HOUR	WELLHEAD PRESSURE DATA						MEASUREMENT DATA				LIQUIDS		TYPE TEST: ANNUAL	INITIAL _____ SPEICAL _____	ENDING _____ DATE <u>3-2-24</u>	
		CSG PSIG	ΔP CSG	TBG PSIG	ΔP TBG	BHP PSIG	ΔP BHP	PRESS PSIG	DIFF.	TEMP	Q MCFD	COND BBLs.	WATER BBLs.				REMARKS PERTINENT TO TEST DATA QUALITY
SATURDAY																	
3-2-24																	ASSUME AVERAGE JT. LENGTH = 31.50'
1000		180.4															CONDUCT LIQUID LEVEL DETERMINATION TEST
																	SHOT #
																	JTS TO FLUID
																	DISTANCE TO FLUID
																	1 79.0 2489'
																	2 79.0 2489'



Conservation Division
District Office No. 1
210 E. Frontview, Suite A
Dodge City, KS 67801



Phone: 620-682-7933
<http://kcc.ks.gov/>

Andrew J. French, Chairperson
Dwight D. Keen, Commissioner
Annie Kuether, Commissioner

Laura Kelly, Governor

03/27/2024

Nick Steinsberger
Brooks Range Corporation
3400 E BAYNAUD AVE STE 400
DENVER, CO 80209-2929

Re: Temporary Abandonment
API 15-071-20898-00-00
MILLER 9D
SW/4 Sec.09-20S-39W
Greeley County, Kansas

Dear Nick Steinsberger:

"Your temporary abandonment (TA) application for the well listed above has been approved. In accordance with K.A.R. 82-3-111 the TA status of this well will expire 03/27/2025.

- * If you return this well to service or plug it, please notify the District Office.
- * If you sell this well you are required to file a Transfer of Operator form, T-1.
- * If the well will remain temporarily abandoned, you must submit a new TA application, CP-111, before 03/27/2025.

You may contact me at the number above if you have questions.

Very truly yours,

Michael Maier"