

KANSAS CORPORATION COMMISSION
OIL & GAS CONSERVATION DIVISION

TEMPORARY ABANDONMENT WELL APPLICATION

OPERATOR: License#
Name:
Address 1:
Address 2:
City: State: Zip:
Contact Person:
Phone:
Contact Person Email:
Field Contact Person:
Field Contact Person Phone:

API No. 15-
Spot Description:
Sec. Twp. S. R.
GPS Location: Lat: Long:
Datum: NAD27 NAD83 WGS84
County: Elevation:
Lease Name: Well #:
Well Type: Oil Gas OG WSW Other:
SWD Permit #: ENHR Permit #:
Gas Storage Permit #:
Spud Date: Date Shut-In:

Table with 7 columns: Conductor, Surface, Production, Intermediate, Liner, Tubing. Rows include Size, Setting Depth, Amount of Cement, Top of Cement, Bottom of Cement.

Casing Fluid Level from Surface: How Determined? Date:
Casing Squeeze(s): to w / sacks of cement, to w / sacks of cement. Date:
Do you have a valid Oil & Gas Lease? Yes No
Depth and Type: Junk in Hole at Tools in Hole at Casing Leaks: Yes No Depth of casing leak(s):
Type Completion: ALT. I ALT. II Depth of: DV Tool: w / sacks of cement Port Collar: w / sack of cement
Packer Type: Size: Inch Set at: Feet
Total Depth: Plug Back Depth: Plug Back Method:

Geological Data:

Table with 4 columns: Formation Name, Formation Top, Formation Base, Completion Information. Rows 1 and 2.

UNDER PENALTY OF PERJURY I HEREBY ATTEST THAT THE INFORMATION CONTAINED HEREIN IS TRUE AND CORRECT TO THE BEST OF MY KNOWLEDGE

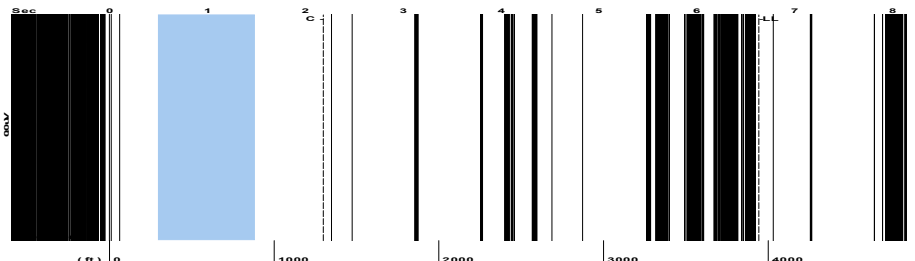
Submitted Electronically

Do NOT Write in This Space - KCC USE ONLY
Date Tested: Results: Date Plugged: Date Repaired: Date Put Back in Service:
Review Completed by: Comments:
TA Approved: Yes Denied Date:

Mail to the Appropriate KCC Conservation Office:

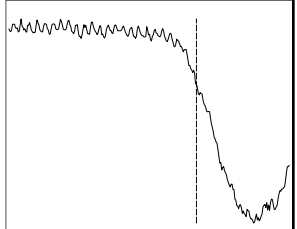
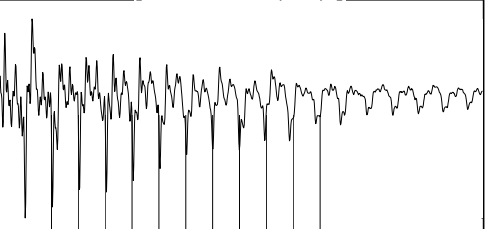
Table with 3 columns: District Office, Address, Phone. Rows 1-4.

Group: MyWells Well: BRADSHAW 2-17 (acquired on: 04/30/24 11:30:19)




Filter Type High Pass Automatic Collar Count Yes Time 6.633 sec
 Manual Acoustic Veloc 1148.55 ft/s Manual JTS/sec 18.1159 Joints 124.369 Jts
 Depth 3942.49 ft

[0.5 to 1.5 (Sec)]



Analysis Method: Automatic


Group: MyWells Well: BRADSHAW 2-17 (acquired on: 04/30/24 11:30:19)



Change in Pressure 0.00 psi PT12098
 Range 0 - ? psi
 Change in Time 0.00 min

Group: MyWells Well: BRADSHAW 2-17 (acquired on: 04/30/24 11:30:19)

Production	Potential	Casing Pressure
Oil - *-	- *- BBL/D	0.0 psi (g)
Water - *-	- *- BBL/D	Casing Pressure Buildup
Gas - *-	- *- Mscf/D	- *- psi
		- *- min
IPR Method	Vogel	Gas/Liquid Interface Pressure
PBHP/SBHP - *-	- *-	- *- psi (g)
Production Efficiency 0.0		
Oil 40 deg.API	Liquid Level Depth	
Water 1.05 Sp.Gr.H2O	3942.49 ft	
Gas 0.81 Sp.Gr.AIR	Pump Intake Depth	
	- *- ft	
Acoustic Velocity 1188.75 ft/s	Formation Depth	
	4680.00 ft	
Formation Submergence		
Total Gaseous Liquid Column HT (TVD) - *- ft		
Equivalent Gas Free Liquid HT (TVD) - *- ft		
Acoustic Test		



Producing

Annular Gas Flow - *- Mscf/D

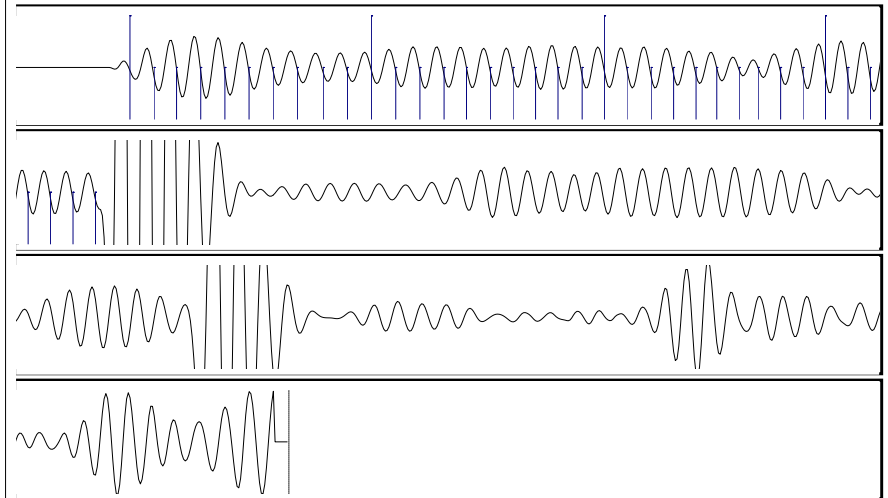
% Liquid 100 %

Pump Intake - *- psi (g)

Producing BHP - *- psi (g)

Static BHP - *- psi (g)

Group: MyWells Well: BRADSHAW 2-17 (acquired on: 04/30/24 11:30:19)



Acoustic Velocity	1188.75 ft/s	Joints counted	36
Joints Per Second	18.75 jts/sec	Joints to liquid level	124.369
Depth to liquid level	3942.49 ft	Filter Width	16.1159 20.1159
Automatic Collar Count	Yes	Time to 1st Collar	0.264 2.184

Conservation Division
District Office No. 1
210 E. Frontview, Suite A
Dodge City, KS 67801



Phone: 620-682-7933
<http://kcc.ks.gov/>

Andrew J. French, Chairperson
Dwight D. Keen, Commissioner
Annie Kuether, Commissioner

Laura Kelly, Governor

05/07/2024

Octavio Morales
American Warrior, Inc.
PO BOX 399
GARDEN CITY, KS 67846-0399

Re: Temporary Abandonment
API 15-083-21587-00-00
BRADSHAW 2-17
NW/4 Sec.17-22S-23W
Hodgeman County, Kansas

Dear Octavio Morales:

"Your temporary abandonment (TA) application for the well listed above has been approved. In accordance with K.A.R. 82-3-111 the TA status of this well will expire 05/07/2025.

- * If you return this well to service or plug it, please notify the District Office.
- * If you sell this well you are required to file a Transfer of Operator form, T-1.
- * If the well will remain temporarily abandoned, you must submit a new TA application, CP-111, before 05/07/2025.

You may contact me at the number above if you have questions.

Very truly yours,

Michael Maier"