

KANSAS CORPORATION COMMISSION
OIL & GAS CONSERVATION DIVISION

TEMPORARY ABANDONMENT WELL APPLICATION

OPERATOR: License#
Name:
Address 1:
Address 2:
City: State: Zip:
Contact Person:
Phone:
Contact Person Email:
Field Contact Person:
Field Contact Person Phone:

API No. 15-
Spot Description:
Sec. Twp. S. R.
feet from N / S Line of Section
feet from E / W Line of Section
GPS Location: Lat: , Long:
Datum: NAD27 NAD83 WGS84
County: Elevation: GL KB
Lease Name: Well #:
Well Type: (check one) Oil Gas OG WSW Other:
SWD Permit #: ENHR Permit #:
Gas Storage Permit #:
Spud Date: Date Shut-In:

Table with 7 columns: Conductor, Surface, Production, Intermediate, Liner, Tubing. Rows include Size, Setting Depth, Amount of Cement, Top of Cement, Bottom of Cement.

Casing Fluid Level from Surface: How Determined? Date:
Casing Squeeze(s): to w / sacks of cement, to w / sacks of cement. Date:
Do you have a valid Oil & Gas Lease? Yes No
Depth and Type: Junk in Hole at Tools in Hole at Casing Leaks: Yes No Depth of casing leak(s):
Type Completion: ALT. I ALT. II Depth of: DV Tool: w / sacks of cement Port Collar: w / sack of cement
Packer Type: Size: Inch Set at: Feet
Total Depth: Plug Back Depth: Plug Back Method:

Geological Date:

Table with 4 columns: Formation Name, Formation Top, Formation Base, Completion Information. Rows 1 and 2.

UNDER PENALTY OF PERJURY I HEREBY ATTEST THAT THE INFORMATION CONTAINED HEREIN IS TRUE AND CORRECT TO THE BEST OF MY KNOWLEDGE

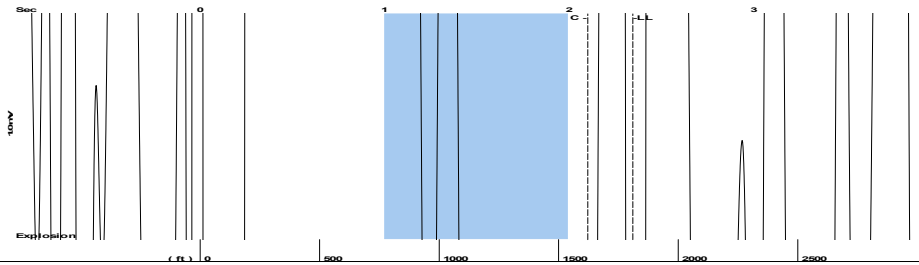
Submitted Electronically

Do NOT Write in This Space - KCC USE ONLY
Date Tested: Results: Date Plugged: Date Repaired: Date Put Back in Service:
Review Completed by: Comments:
TA Approved: Yes Denied Date:

Mail to the Appropriate KCC Conservation Office:

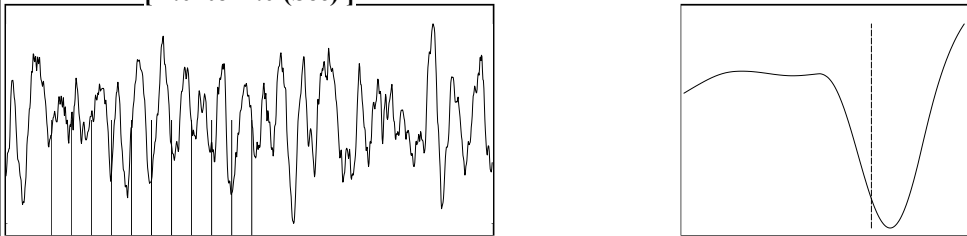
Table with 2 columns: Office Address, Phone. Rows for KCC District Office #1, #2, #3, #4.

Group: MyWells Well: MEYERS # 3-9 (acquired on: 05/10/24 13:41:06)



Filter Type High Pass Automatic Collar Count Yes Time 2.344 sec
 Manual Acoustic Veloc 1538.83 ft/s Manual JTS/sec 24.2718 Joints 57.0888 Jts
 Depth 1809.72 ft

[1.0 to 2.0 (Sec)]



Analysis Method: Automatic

Group: MyWells Well: MEYERS # 3-9 (acquired on: 05/10/24 13:41:06)

NO PRESSURE DATA AVAILABLE

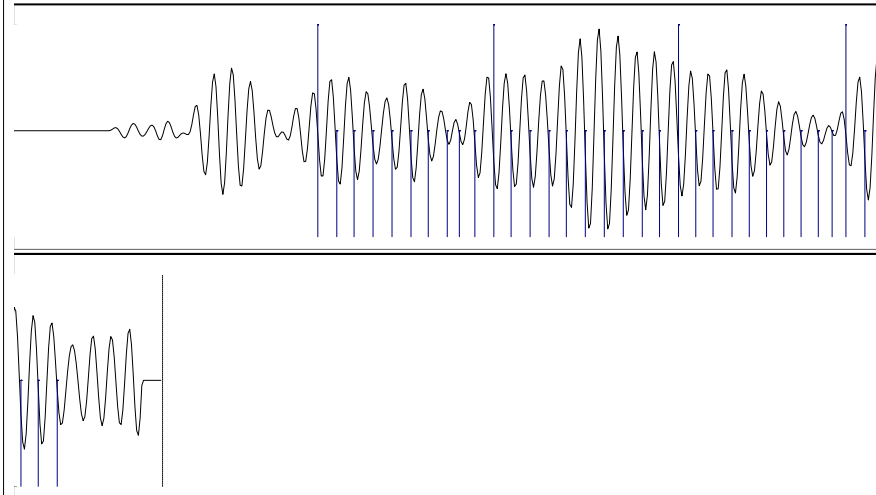
Change in Pressure 0.00 psi PT13682
 Range 0 - ? psi
 Change in Time 0.00 min

Group: MyWells Well: MEYERS # 3-9 (acquired on: 05/10/24 13:41:06)

Production		Potential		Casing Pressure		Producing	
Oil	- * -	- * -	BBL/D	0.0	psi (g)	Annular	
Water	- * -	- * -	BBL/D	Casing Pressure Buildup	- * -	Gas Flow	- * - Mscf/D
Gas	- * -	- * -	Mscf/D	- * -	psi	% Liquid	100 %
				- * -	min		
IPR Method	Vogel	Gas/Liquid Interface Pressure	- * -	psi (g)			
PBHP/SBHP	- * -	Liquid Level Depth	- * -	ft			
Production Efficiency	0.0	Pump Intake Depth	- * -	ft			
Oil	40 deg.API	Formation Depth	- * -	ft			
Water	1.05 Sp.Gr.H2O						
Gas	0.55 Sp.Gr.AIR						
Acoustic Velocity	1544.13 ft/s						
Formation Submergence							
Total Gaseous Liquid Column HT (TVD)	- * -	ft					
Equivalent Gas Free Liquid HT (TVD)	- * -	ft					
Acoustic Test							



Group: MyWells Well: MEYERS # 3-9 (acquired on: 05/10/24 13:41:06)



Acoustic Velocity 1544.13 ft/s Joints counted 34
 Joints Per Second 24.3553 jts/sec Joints to liquid level 57.0888
 Depth to liquid level 1809.72 ft Filter Width 22.2718 26.2718
 Automatic Collar Count Yes Time to 1st Collar 0.704 2.1

Conservation Division
District Office No. 1
210 E. Frontview, Suite A
Dodge City, KS 67801



Phone: 620-682-7933
<http://kcc.ks.gov/>

Andrew J. French, Chairperson
Dwight D. Keen, Commissioner
Annie Kuether, Commissioner

Laura Kelly, Governor

05/15/2024

Octavio Morales
American Warrior, Inc.
PO BOX 399
GARDEN CITY, KS 67846-0399

Re: Temporary Abandonment
API 15-175-22239-00-00
MEYERS 3-9
NW/4 Sec.09-33S-31W
Seward County, Kansas

Dear Octavio Morales:

"Your temporary abandonment (TA) application for the well listed above has been approved. In accordance with K.A.R. 82-3-111 the TA status of this well will expire 05/15/2025.

- * If you return this well to service or plug it, please notify the District Office.
- * If you sell this well you are required to file a Transfer of Operator form, T-1.
- * If the well will remain temporarily abandoned, you must submit a new TA application, CP-111, before 05/15/2025.

You may contact me at the number above if you have questions.

Very truly yours,

Michael Maier"