

KANSAS CORPORATION COMMISSION
OIL & GAS CONSERVATION DIVISION

TEMPORARY ABANDONMENT WELL APPLICATION

OPERATOR: License#
Name:
Address 1:
Address 2:
City: State: Zip:
Contact Person:
Phone:
Contact Person Email:
Field Contact Person:
Field Contact Person Phone:

API No. 15-
Spot Description:
Sec. Twp. S. R.
GPS Location: Lat: Long:
Datum: NAD27 NAD83 WGS84
County: Elevation:
Lease Name: Well #:
Well Type: Oil Gas OG WSW Other:
SWD Permit #: ENHR Permit #:
Gas Storage Permit #:
Spud Date: Date Shut-In:

Table with 7 columns: Conductor, Surface, Production, Intermediate, Liner, Tubing. Rows include Size, Setting Depth, Amount of Cement, Top of Cement, Bottom of Cement.

Casing Fluid Level from Surface: How Determined? Date:
Casing Squeeze(s): to w / sacks of cement, to w / sacks of cement. Date:
Do you have a valid Oil & Gas Lease? Yes No
Depth and Type: Junk in Hole at Tools in Hole at Casing Leaks: Yes No Depth of casing leak(s):
Type Completion: ALT. I ALT. II Depth of: DV Tool: w / sacks of cement Port Collar: w / sack of cement
Packer Type: Size: Inch Set at: Feet
Total Depth: Plug Back Depth: Plug Back Method:

Geological Data:

Table with 4 columns: Formation Name, Formation Top, Formation Base, Completion Information. Rows 1 and 2.

UNDER PENALTY OF PERJURY I HEREBY ATTEST THAT THE INFORMATION CONTAINED HEREIN IS TRUE AND CORRECT TO THE BEST OF MY KNOWLEDGE

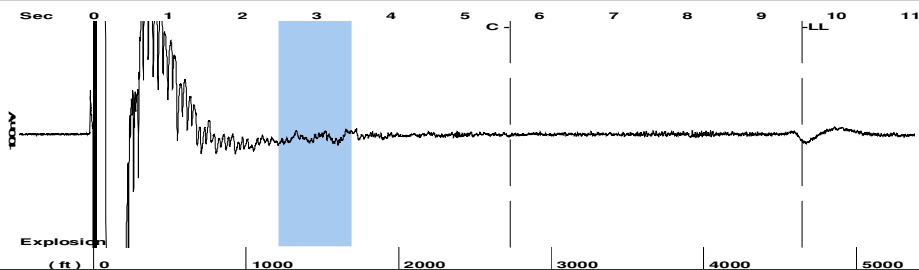
Submitted Electronically

Do NOT Write in This Space - KCC USE ONLY
Date Tested: Results: Date Plugged: Date Repaired: Date Put Back in Service:
Review Completed by: Comments:
TA Approved: Yes Denied Date:

Mail to the Appropriate KCC Conservation Office:

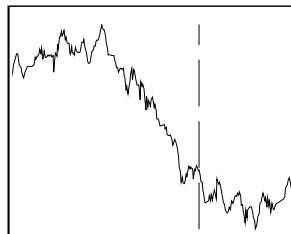
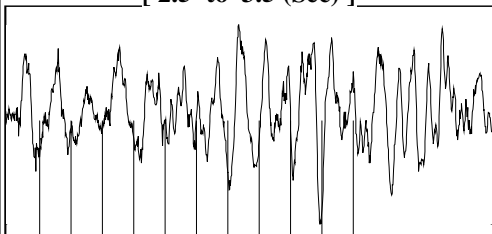
Table with 3 columns: District Office, Address, Phone. Rows for District Office #1, #2, #3, #4.

Group: Novy Oil & Gas Well: Smith #1 (acquired on: 05/16/24 13:36:08)



Filter Type High Pass Automatic Collar Count Yes Time 9.546 sec
 Manual Acoustic Velo 984.472 ft/s Manual JTS/sec 15.528 Joints 146.477 Jts
 Depth 4643.31 ft

[2.5 to 3.5 (Sec)]



Analysis Method: Automatic

Group: Novy Oil & Gas Well: Smith #1 (acquired on: 05/16/24 13:36:08)

NO PRESSURE DATA AVAILABLE

Change in Pressure 0.12 psi PT15262
 Range 0 - ? psi
 Change in Time 0.50 min

Group: Novy Oil & Gas Well: Smith #1 (acquired on: 05/16/24 13:36:08)

Production Current Potential
 Oil - * - 0.0 BBL/D
 Water - * - 0.0 BBL/D
 Gas - * - 0.0 Mscf/D

IPR Method Vogel
 PBHP/SBHP 0.28
 Production Efficiency 87.9

Oil 40 deg.API
 Water 1.05 Sp.Gr.H2O
 Gas 1.01 Sp.Gr.AIR

Acoustic Velocity 972.829 ft/s

Formation Submergence
 Total Gaseous Liquid Column HT (TVD) 344 ft
 Equivalent Gas Free Liquid HT (TVD) 238 ft


Acoustic Test

Casing Pressure -0.4 psi (g)
 Casing Pressure Buildup 0.1 psi
 0.50 min
 Gas/Liquid Interface Pressure 2.0 psi (g)

Liquid Level Depth 4643.31 ft

Pump Intake Depth - * - ft

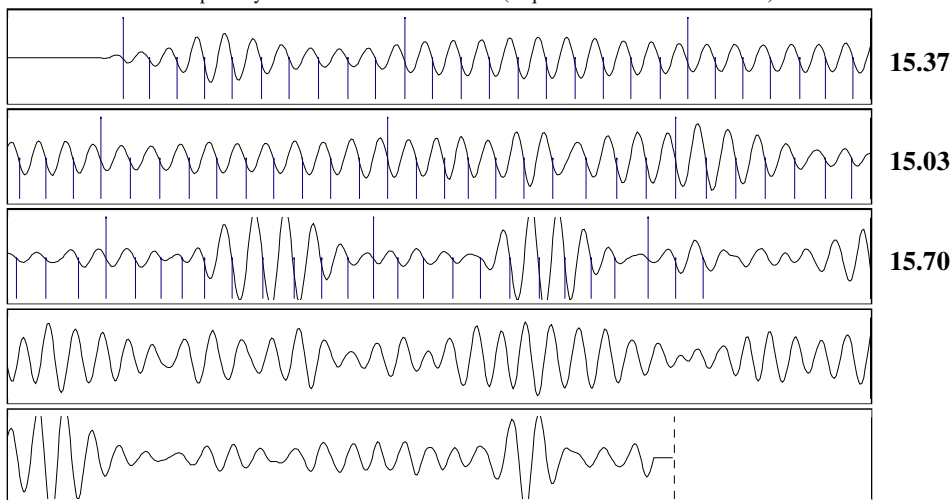
Formation Depth 4987.00 ft



Producing
 Annular Gas Flow 9 Mscf/D
 % Liquid 69 %

Pump Intake - * - psi (g)
 Producing BHP 110.3 psi (g)
 Static BHP 426.4 psi (g)

Group: Novy Oil & Gas Well: Smith #1 (acquired on: 05/16/24 13:36:08)



Acoustic Velocity 972.829 ft/s Joints counted 82
 Joints Per Second 15.3443 jts/sec Joints to liquid level 146.477
 Depth to liquid level 4643.31 ft Filter Width 13.528 17.528
 Automatic Collar Count Yes Time to 1st Collar 0.268 5.612

Conservation Division
District Office No. 1
210 E. Frontview, Suite A
Dodge City, KS 67801



Phone: 620-682-7933
<http://kcc.ks.gov/>

Andrew J. French, Chairperson
Dwight D. Keen, Commissioner
Annie Kuether, Commissioner

Laura Kelly, Governor

05/21/2024

Kirk Glenn
Novy Oil & Gas, Inc.
PO BOX 559
GODDARD, KS 67052-0559

Re: Temporary Abandonment
API 15-171-20006-00-00
SMITH 1
NW/4 Sec.26-19S-33W
Scott County, Kansas

Dear Kirk Glenn:

"Your temporary abandonment (TA) application for the well listed above has been approved. In accordance with K.A.R. 82-3-111 the TA status of this well will expire 05/21/2025.

- * If you return this well to service or plug it, please notify the District Office.
- * If you sell this well you are required to file a Transfer of Operator form, T-1.
- * If the well will remain temporarily abandoned, you must submit a new TA application, CP-111, before 05/21/2025.

You may contact me at the number above if you have questions.

Very truly yours,

Michael Maier"