

KANSAS CORPORATION COMMISSION
OIL & GAS CONSERVATION DIVISION

TEMPORARY ABANDONMENT WELL APPLICATION

OPERATOR: License# _____
Name: _____
Address 1: _____
Address 2: _____
City: _____ State: _____ Zip: _____ + _____
Contact Person: _____
Phone:(_____) _____
Contact Person Email: _____
Field Contact Person: _____
Field Contact Person Phone: (_____) _____

API No. 15- _____
Spot Description: _____
- - - - - Sec. _____ Twp. _____ S. R. _____ E W
_____ feet from N / S Line of Section
_____ feet from E / W Line of Section
GPS Location: Lat: _____, Long: _____
Datum: NAD27 NAD83 WGS84
County: _____ Elevation: _____ GL KB
Lease Name: _____ Well #: _____
Well Type: (check one) Oil Gas OG WSW Other: _____
 SWD Permit #: _____ ENHR Permit #: _____
 Gas Storage Permit #: _____
Spud Date: _____ Date Shut-In: _____

Table with 7 columns: Conductor, Surface, Production, Intermediate, Liner, Tubing. Rows include Size, Setting Depth, Amount of Cement, Top of Cement, Bottom of Cement.

Casing Fluid Level from Surface: _____ How Determined? _____ Date: _____
Casing Squeeze(s): _____ to _____ w / _____ sacks of cement, _____ to _____ w / _____ sacks of cement. Date: _____
Do you have a valid Oil & Gas Lease? Yes No
Depth and Type: Junk in Hole at _____ (depth) Tools in Hole at _____ (depth) Casing Leaks: Yes No Depth of casing leak(s): _____
Type Completion: ALT. I ALT. II Depth of: DV Tool: _____ w / _____ sacks of cement Port Collar: _____ w / _____ sack of cement
Packer Type: _____ Size: _____ Inch Set at: _____ Feet
Total Depth: _____ Plug Back Depth: _____ Plug Back Method: _____

Geological Date:

Table with 2 columns: Formation Name, Completion Information. Rows 1 and 2 for formation details.

UNDER PENALTY OF PERJURY I HEREBY ATTEST THAT THE INFORMATION CONTAINED HEREIN IS TRUE AND CORRECT TO THE BEST OF MY KNOWLEDGE

Submitted Electronically

Do NOT Write in This Space - KCC USE ONLY
Date Tested: _____ Results: _____ Date Plugged: _____ Date Repaired: _____ Date Put Back in Service: _____
Review Completed by: _____ Comments: _____
TA Approved: Yes Denied Date: _____

Mail to the Appropriate KCC Conservation Office:

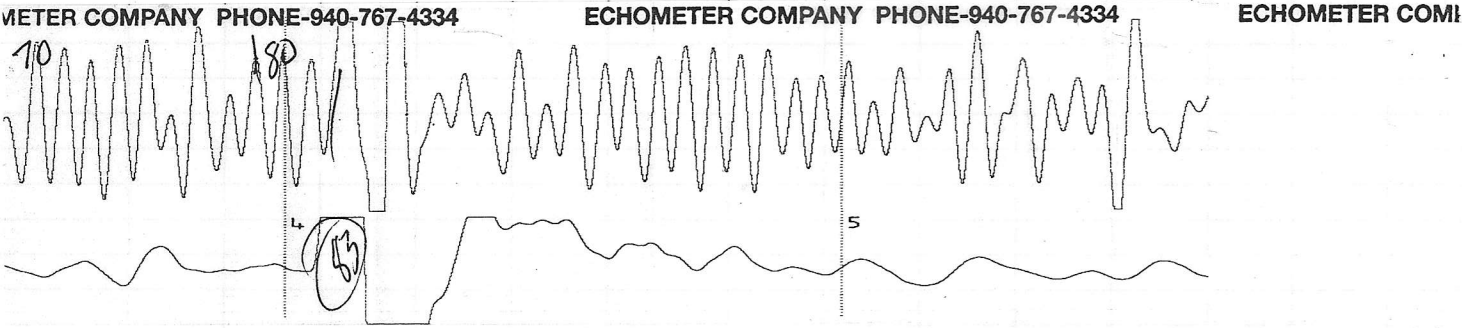
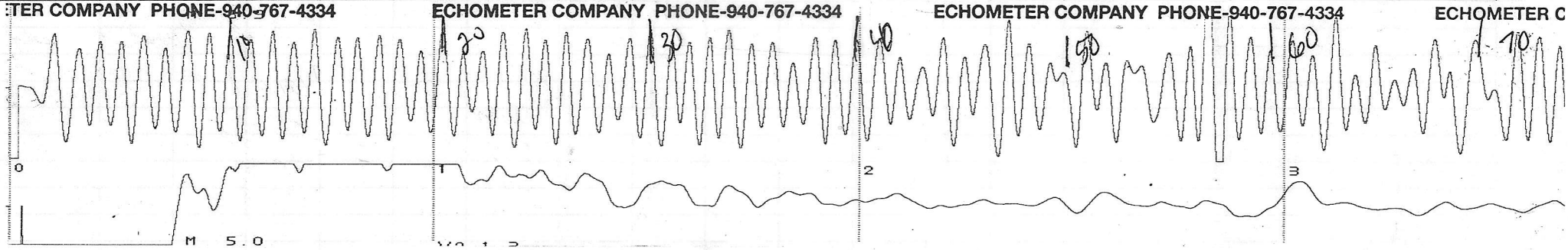
Table with 2 columns: Office Address, Phone. Rows for KCC District Office #1, #2, #3, #4.

PRECISION WIRELINE and TESTING
 P.O. BOX 560
 LIBERAL, KANSAS 67905-0560
 620-629-0204

PRODUCER BENGALIA LAND & CATTLE CO.
 WELL NAME CLARK 1-7
 LOCATION NW 7-25S-30W
 COUNTY GRAY STATE KS

CSG _____ WT _____ SET @ _____ TD _____ PB _____ GL _____
 TBG _____ WT _____ SET @ _____ SN _____ PKR _____ KB _____
 PERFS TO _____ TO _____ TO _____ TO _____ TO _____
 PROVER _____ METER _____ TAPS _____ ORIFICE _____ PCR _____ TCR _____
 GG _____ API _____ @ _____ GM _____ RESERVOIR _____

DATE TIME OF READING	ELAP TIME HOUR	WELLHEAD PRESSURE DATA						MEASUREMENT DATA				LIQUIDS		TYPE INITIAL _____ SPEICAL _____ ENDING _____ TEST: ANNUAL _____ RETEST _____ DATE <u>5-22-24</u>		
		CSG PSIG	Δ P CSG	TBG PSIG	Δ P TBG	BHP PSIG	Δ P BHP	PRESS PSIG	DIFF.	TEMP	Q MCFD	COND BBLs.	WATER BBLs.	REMARKS PERTINENT TO TEST DATA QUALITY		
WEDNESDAY														ASSUME AVERAGE JT. LENGTH = 31.50'		
5-22-24														CONDUCT LIQUID LEVEL DETERMINATION TEST		
1145		218.5		PUMP OFF										SHOT	JTS. TO	DISTANCE
														#	FLUID	TO FLUID
														1	83.0	2615'
														2	83.0	2615'

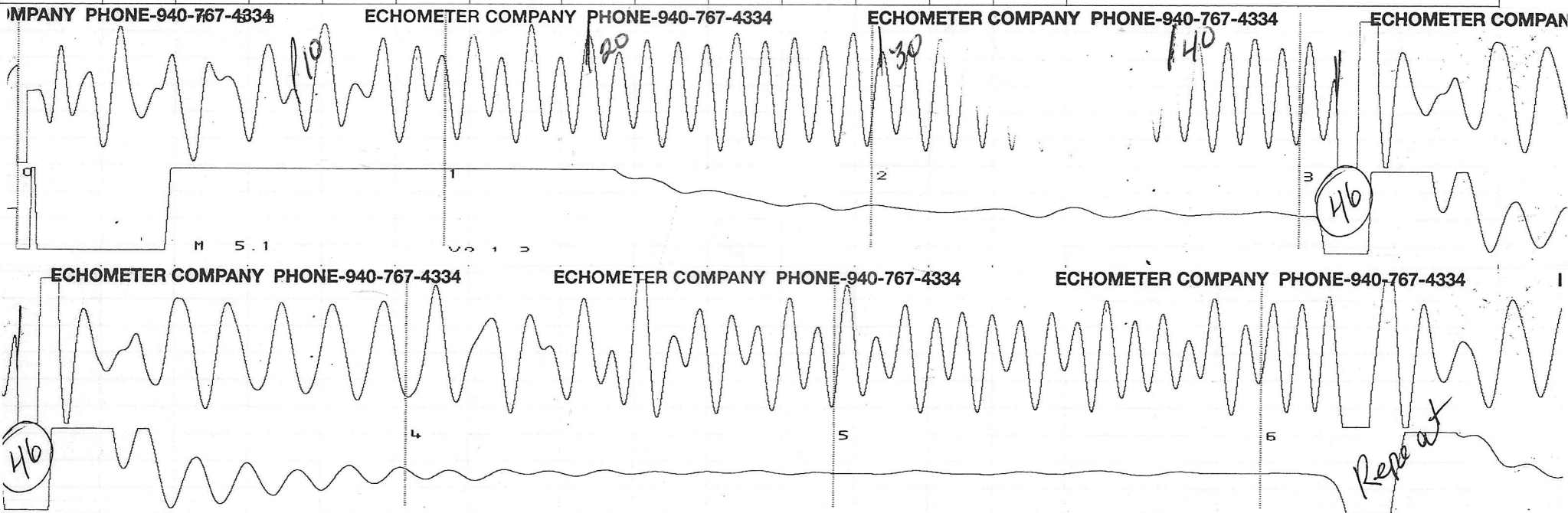


PRECISION WIRELINE and TESTING
 P.O. BOX 560
 LIBERAL, KANSAS 67905-0560
 620-629-0204

PRODUCER BENGALIA LAND & CATTLE CO.
 WELL NAME DAVIDSON 1-31
 LOCATION NE SW 31-27S-11W
 COUNTY PRATT STATE KS

CSG _____ WT _____ SET @ _____ TD _____ PB _____ GL _____
 TBG _____ WT _____ SET @ _____ SN _____ PKR _____ KB _____
 PERFS _____ TO _____ TO _____ TO _____ TO _____
 PROVER _____ METER _____ TAPS _____ ORIFICE _____ PCR _____ TCR _____
 GG _____ API _____ @ _____ GM _____ RESERVOIR _____

DATE TIME OF READING	ELAP TIME HOUR	WELLHEAD PRESSURE DATA						MEASUREMENT DATA				LIQUIDS		TYPE TEST:	INITIAL _____	SPEICAL _____	ENDING _____
		CSG PSIG	Δ P CSG	TBG PSIG	Δ P TBG	BHP PSIG	Δ P BHP	PRESS PSIG	DIFF.	TEMP	Q MCFD	COND BBLs.	WATER BBLs.	ANNUAL	RETEST	DATE	5-21-24
TUESDAY															REMARKS PERTINENT TO TEST DATA QUALITY		
5-21-24															API# 15-151-22212		
1100		0		PUMP OFF											ASSUME AVERAGE JT. LENGTH = 31.50'		
															CONDUCT LIQUID LEVEL DETERMINATION TEST		
															SHOT	JTS. TO	DISTANCE
															#	FLUID	TO FLUID
															1	46.0	1449'
															2	46.0	1449'

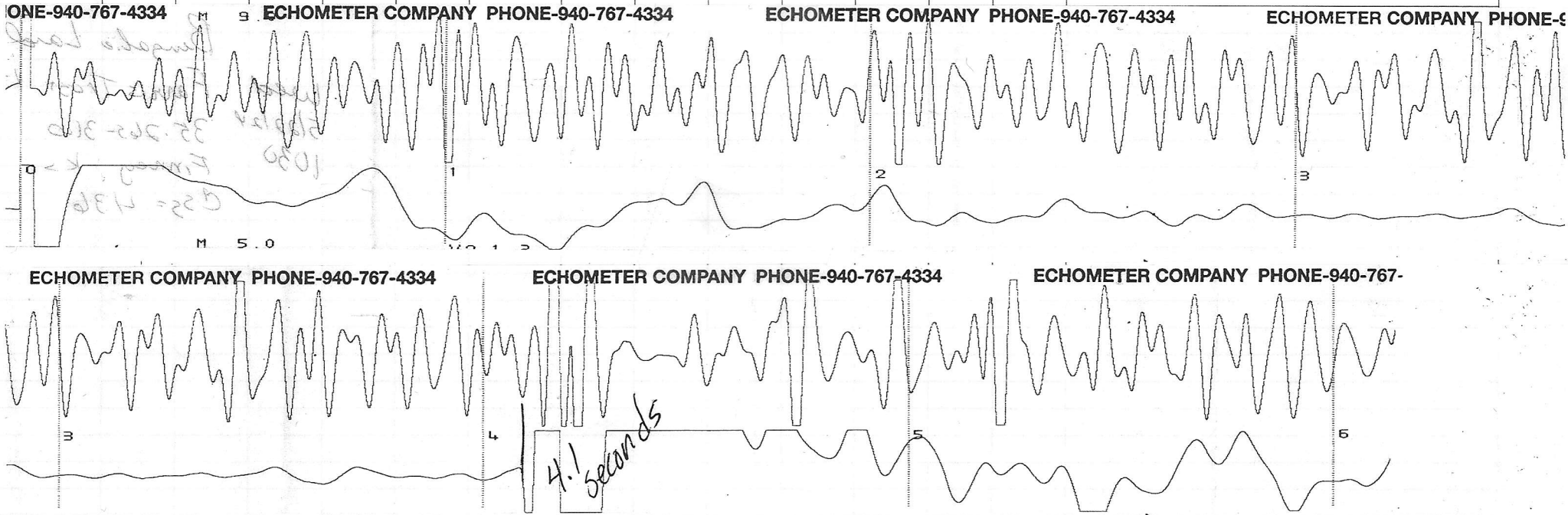


PRECISION WIRELINE and TESTING
P.O. BOX 560
LIBERAL, KANSAS 67905-0560
620-629-0204

PRODUCER BENGALIA LAND & CATTLE CO.
WELL NAME FARRIS TRUST 1-35
LOCATION E/2 W/2 NW NW 35-26S-31W
COUNTY FINNEY STATE KS

CSG _____ WT _____ SET @ _____ TD _____ PB _____ GL _____
TBG _____ WT _____ SET @ _____ SN _____ PKR _____ KB _____
PERFS _____ TO _____ TO _____ TO _____ TO _____
PROVER _____ METER _____ TAPS _____ ORIFICE _____ PCR _____ TCR _____
GG _____ API _____ @ _____ GM _____ RESERVOIR _____

DATE TIME OF READING	ELAP TIME HOUR	WELLHEAD PRESSURE DATA						MEASUREMENT DATA				LIQUIDS		TYPE INITIAL _____ SPEICAL _____ ENDING _____ TEST: ANNUAL _____ RETEST _____ DATE <u>5-22-24</u>		
		CSG PSIG	ΔP CSG	TBG PSIG	ΔP TBG	BHP PSIG	ΔP BHP	PRESS PSIG	DIFF.	TEMP	Q MCFD	COND BBL.	WATER BBL.	REMARKS PERTINENT TO TEST DATA QUALITY		
WEDNESDAY														CONDUCT LIQUID LEVEL DETERMINATION TEST		
5-22-24														SHOT	SECONDS	DISTANCE
1030		436.0												#	TO FLUID	TO FLUID
														1	4.1	2300'
														2	4.1	2300'



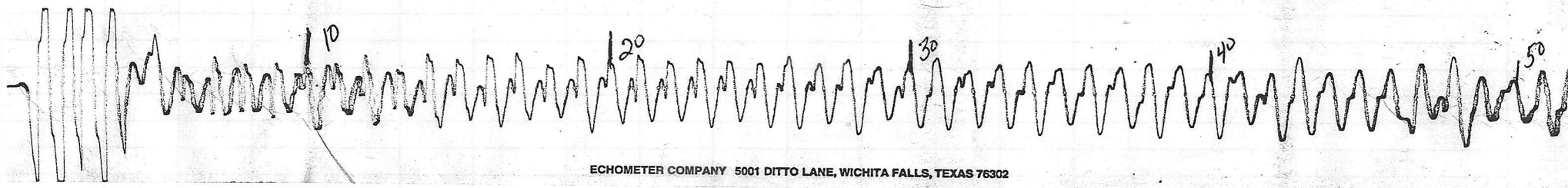


PRECISION WIRELINE and TESTING
P.O. BOX 560
LIBERAL, KANSAS 67905-0560
620-629-0204

PRODUCER BENGALIA LAND & CATTLE CO.
WELL NAME JANTZ 32 #1
LOCATION NW SE SE SE 32-27S-30W
COUNTY GRAY STATE KS

CSG _____ WT _____ SET @ _____ TD _____ PB _____ GL _____
TBG _____ WT _____ SET @ _____ SN _____ PKR _____ KB _____
PERFS _____ TO _____ TO _____ TO _____ TO _____
PROVER _____ METER _____ TAPS _____ ORIFICE _____ PCR _____ TCR _____
GG _____ API _____ @ _____ GM _____ RESERVOIR _____

DATE TIME OF READING	ELAP TIME HOUR	WELLHEAD PRESSURE DATA						MEASUREMENT DATA				LIQUIDS		TYPE TEST:	INITIAL _____	SPEICAL _____	ENDING _____
		CSG PSIG	ΔP CSG	TBG PSIG	ΔP TBG	BHP PSIG	ΔP BHP	PRESS PSIG	DIFF.	TEMP	Q MCFD	COND BBLs.	WATER BBLs.	ANNUAL _____	RETEST _____	DATE	5-22-24
WEDNESDAY															REMARKS PERTINENT TO TEST DATA QUALITY		
5-22-24															API# 15-069-20455		
0915		0		PUMP OFF											ASSUME AVERAGE JT. LENGTH = 31.50'		
															CONDUCT LIQUID LEVEL DETERMINATION TEST		
															SHOT	JTS. TO	DISTANCE
															#	FLUID	TO FLUID
															1	151.0	4757'
															2	151.0	4757'

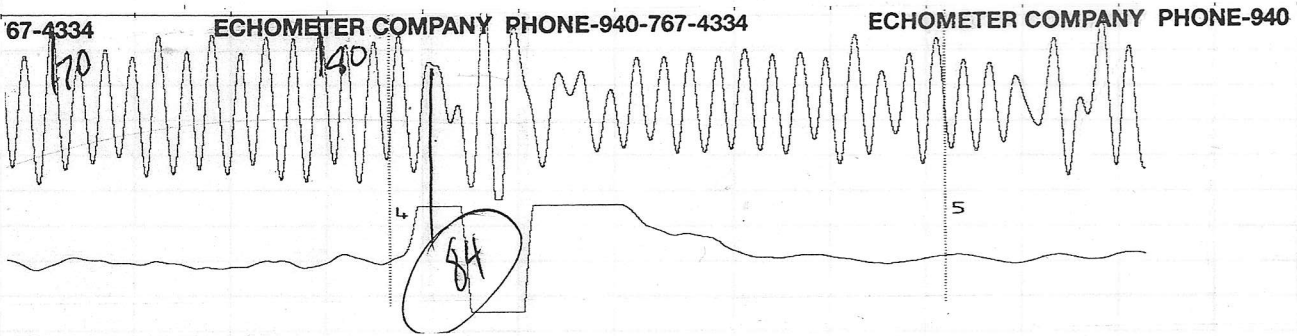
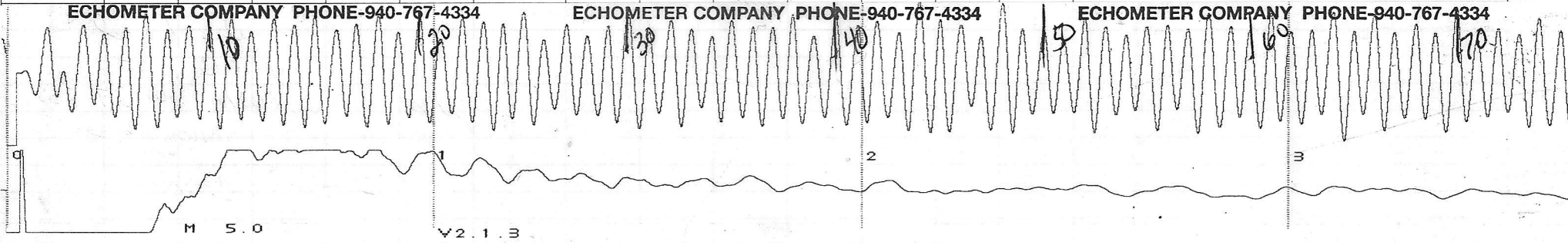


PRECISION WIRELINE and TESTING
P.O. BOX 560
LIBERAL, KANSAS 67905-0560
620-629-0204

PRODUCER BENGALIA LAND & CATTLE CO.
WELL NAME K & G 1-27
LOCATION NW NW SW 27-26S-31W
COUNTY FINNEY STATE KS

CSG _____ WT _____ SET @ _____ TD _____ PB _____ GL _____
TBG _____ WT _____ SET @ _____ SN _____ PKR _____ KB _____
PERFS _____ TO _____ TO _____ TO _____ TO _____
PROVER _____ METER _____ TAPS _____ ORIFICE _____ PCR _____ TCR _____
GG _____ API _____ @ _____ GM _____ RESERVOIR _____

DATE TIME OF READING	ELAP TIME HOUR	WELLHEAD PRESSURE DATA						MEASUREMENT DATA				LIQUIDS		TYPE INITIAL _____ SPEICAL _____ ENDING _____ TEST: ANNUAL _____ RETEST _____ DATE <u>5-22-24</u>		
		CSG PSIG	Δ P CSG	TBG PSIG	Δ P TBG	BHP PSIG	Δ P BHP	PRESS PSIG	DIFF.	TEMP	Q MCFD	COND BBL.	WATER BBL.	REMARKS PERTINENT TO TEST DATA QUALITY		
WEDNESDAY														ASSUME AVERAGE JT. LENGTH = 31.50'		
5-22-24														CONDUCT LIQUID LEVEL DETERMINATION TEST		
1100		146.3		PUMP OFF										SHOT	JTS. TO	DISTANCE
														#	FLUID	TO FLUID
														1	84.0	2646'
														2	84.0	2646'

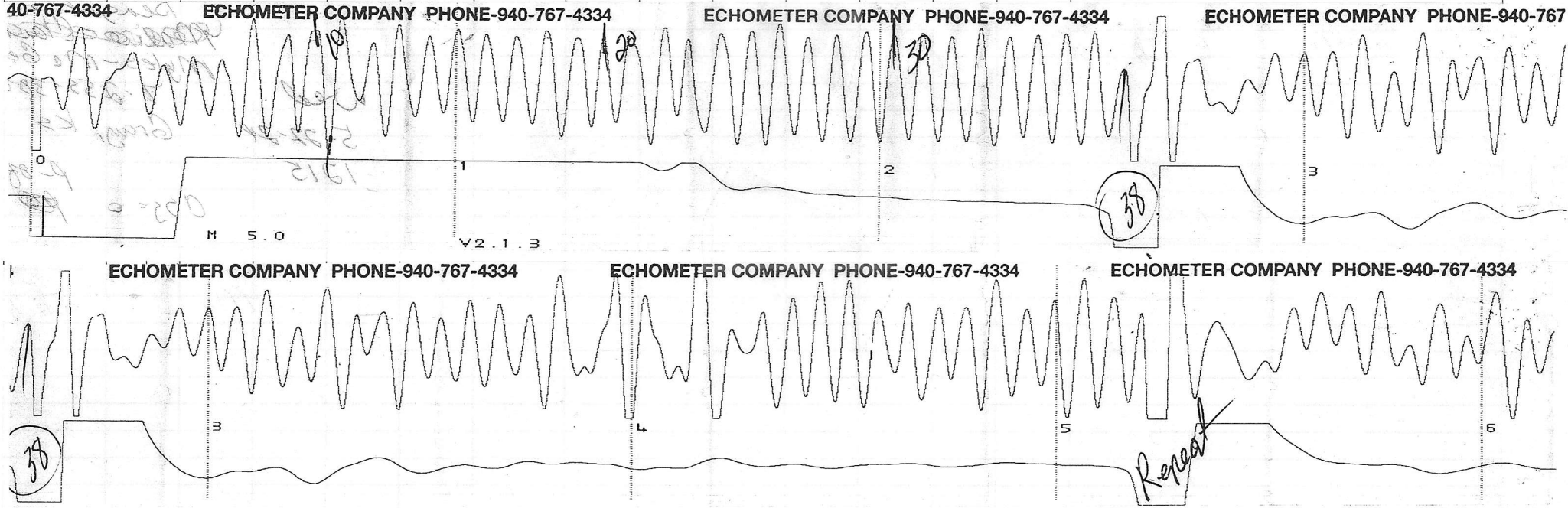


PRECISION WIRELINE and TESTING
 P.O. BOX 560
 LIBERAL, KANSAS 67905-0560
 620-629-0204

PRODUCER BENGALIA LAND & CATTLE CO.
 WELL NAME MYLES McGEHEE 1-7
 LOCATION SW NE 7-25S-30W
 COUNTY GRAY STATE KS

CSG _____ WT _____ SET @ _____ TD _____ PB _____ GL _____
 TBG _____ WT _____ SET @ _____ SN _____ PKR _____ KB _____
 PERFS _____ TO _____ , _____ TO _____ , _____ TO _____
 PROVER _____ METER _____ TAPS _____ ORIFICE _____ PCR _____ TCR _____
 GG _____ API _____ @ _____ GM _____ RESERVOIR _____

DATE TIME OF READING	ELAP TIME HOUR	WELLHEAD PRESSURE DATA						MEASUREMENT DATA				LIQUIDS		TYPE INITIAL _____ SPEICAL _____ ENDING _____ TEST: ANNUAL _____ RETEST _____ DATE <u>5-22-24</u>		
		CSG PSIG	ΔP CSG	TBG PSIG	ΔP TBG	BHP PSIG	ΔP BHP	PRESS PSIG	DIFF.	TEMP	Q MCFD	COND BBLs.	WATER BBLs.	REMARKS PERTINENT TO TEST DATA QUALITY		
WEDNESDAY														ASSUME AVERAGE JT. LENGTH = 31.50'		
5-22-24														CONDUCT LIQUID LEVEL DETERMINATION TEST		
1215		0												SHOT	JTS. TO	DISTANCE
														#	FLUID	TO FLUID
														1	38.0	1197'
														2	38.0	1197'

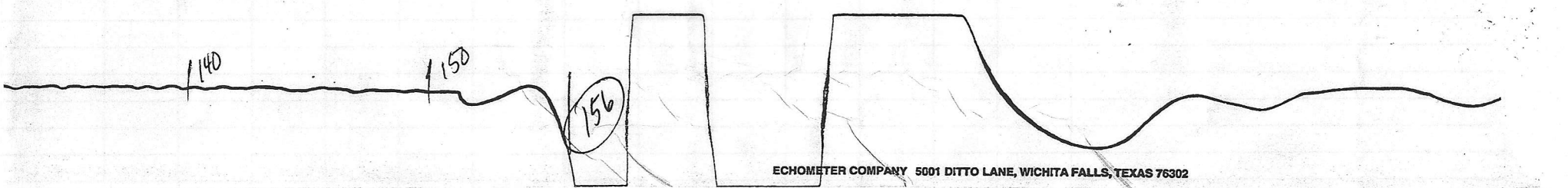

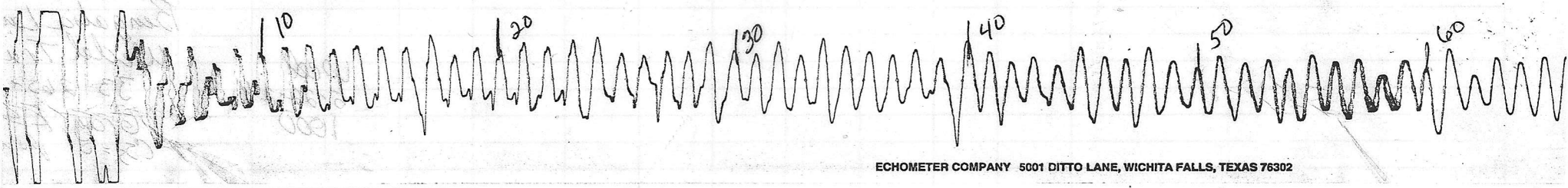


PRECISION WIRELINE and TESTING
P.O. BOX 560
LIBERAL, KANSAS 67905-0560
620-629-0204

PRODUCER BENGALIA LAND & CATTLE CO.
WELL NAME WEDEL TRUST 33 #3
LOCATION NW SE SE SE 33-26S-30W
COUNTY GRAY STATE KS

CSG _____ WT _____ SET @ _____ TD _____ PB _____ GL _____
TBG _____ WT _____ SET @ _____ SN _____ PKR _____ KB _____
PERFS _____ TO _____ TO _____ TO _____ TO _____ TO _____
PROVER _____ METER _____ TAPS _____ ORIFICE _____ PCR _____ TCR _____
GG _____ API _____ @ _____ GM _____ RESERVOIR _____

DATE TIME OF READING	ELAP TIME HOUR	WELLHEAD PRESSURE DATA						MEASUREMENT DATA				LIQUIDS		TYPE TEST:	INITIAL _____	SPEICAL _____	ENDING _____
		CSG PSIG	ΔP CSG	TBG PSIG	ΔP TBG	BHP PSIG	ΔP BHP	PRESS PSIG	DIFF.	TEMP	Q MCFD	COND BBLs.	WATER BBLs.	ANNUAL _____	RETEST _____	DATE	5-22-24
WEDNESDAY															REMARKS PERTINENT TO TEST DATA QUALITY		
5-22-24															ASSUME AVERAGE JT. LENGTH = 31.50'		
1000		0		PUMP OFF											CONDUCT LIQUID LEVEL DETERMINATION TEST		
															SHOT	JTS. TO	DISTANCE
															#	FLUID	TO FLUID
															1	156.0	4914'
															2	156.0	4914'



--	--	--	--	--	--	--	--	--	--	--	--	--	--	--	--	--	--

From: [Mark Brock](#)
To: [David Hullum](#)
Subject: Re: Bengalia TAs
Date: Monday, May 27, 2024 12:52:43 PM
Attachments: [TA FLUID LEVELS 5-22-24.pdf](#)
[INV #"S 12638-12647.pdf](#)

Hello David,

I have attached the TA fluid level tests.

Thank You,
Mark Brock
Precision Wireline and Testing
pwtbmark@hotmail.com
620-629-0204

From: David Hullum <david@calvinhullum.com>
Sent: Thursday, May 16, 2024 12:05 PM
To: Mark Brock <pwtbmark@hotmail.com>
Subject: Re: Bengalia TAs

Sounds great. Thank you
Sincerely,
David Hullum

Get [Outlook for iOS](#)

From: Mark Brock <pwtbmark@hotmail.com>
Sent: Thursday, May 16, 2024 12:04:15 PM
To: David Hullum <david@calvinhullum.com>
Subject: Re: Bengalia TAs

Yes Sir,

I have the two in Pratt County done and I will get the ones in Finney and Gray county next week. I will send them all together next week.

Thanks
Mark

Get [Outlook for Android](#)

From: David Hulum <david@calvinhulum.com>

Sent: Thursday, May 16, 2024 11:56:51 AM

To: Mark Brock <pwtbmark@hotmail.com>

Subject: Bengalia TAs

Dear Sir,

Just reminding you that our Tas are coming up at the end of the month.

Thank you.

Sincerely,

David Hulum

Precision Wireline & Testing

PO Box 560
Liberal, KS 67905-0560
620-629-0204

Invoice

DATE	INVOICE #
5/27/2024	12638

BILL TO
BENGALIA LAND AND CATTLE CO. P.O. BOX 521008 TULSA, OK 74152-0008

DATE COMPLETED	CUST. ORDER NO.	LEASE NAME	WELL NO.
5/21/2024	KS.	DAVIDSON	2-31
DATE	DESCRIPTION		AMOUNT
5/21/2024	CONDUCT LIQUID LEVEL DETERMINATION TEST CHARGES PRORATED BETWEEN 10 WELLS MILEAGE PRORATED BETWEEN 10 WELLS (330 MI @ 1.85 / 10 WELLS)		70.50 61.05
Thank you! We appreciate your business!			Total \$131.55

Precision Wireline & Testing

PO Box 560
Liberal, KS 67905-0560
620-629-0204

Invoice

DATE	INVOICE #
5/27/2024	12639

BILL TO
BENGALIA LAND AND CATTLE CO. P.O. BOX 521008 TULSA, OK 74152-0008

DATE COMPLETED	CUST. ORDER NO.	LEASE NAME	WELL NO.
5/21/2024	KS.	DAVIDSON	1-31
DATE	DESCRIPTION		AMOUNT
5/21/2024	CONDUCT LIQUID LEVEL DETERMINATION TEST CHARGES PRORATED BETWEEN 10 WELLS MILEAGE PRORATED BETWEEN 10 WELLS (330 MI @ 1.85 / 10 WELLS)		70.50 61.05
Thank you! We appreciate your business!			Total \$131.55

Precision Wireline & Testing

PO Box 560
Liberal, KS 67905-0560
620-629-0204

Invoice

DATE	INVOICE #
5/27/2024	12640

BILL TO
BENGALIA LAND AND CATTLE CO. P.O. BOX 521008 TULSA, OK 74152-0008

DATE COMPLETED	CUST. ORDER NO.	LEASE NAME	WELL NO.
5/22/2024	KS.	McGRAW	1-8
DATE	DESCRIPTION		AMOUNT
5/22/2024	CONDUCT LIQUID LEVEL DETERMINATION TEST		
	CHARGES PRORATED BETWEEN 10 WELLS		70.50
	MILEAGE PRORATED BETWEEN 10 WELLS (330 MI @ 1.85 / 10 WELLS)		61.05
Thank you! We appreciate your business!			Total \$131.55

Precision Wireline & Testing

PO Box 560
Liberal, KS 67905-0560
620-629-0204

Invoice

DATE	INVOICE #
5/27/2024	12641

BILL TO
BENGALIA LAND AND CATTLE CO. P.O. BOX 521008 TULSA, OK 74152-0008

DATE COMPLETED	CUST. ORDER NO.	LEASE NAME	WELL NO.
5/22/2024	KS.	SAUNDRA	1-8
DATE	DESCRIPTION		AMOUNT
5/22/2024	CONDUCT LIQUID LEVEL DETERMINATION TEST CHARGES PRORATED BETWEEN 10 WELLS MILEAGE PRORATED BETWEEN 10 WELLS (330 MI @ 1.85 / 10 WELLS)		70.50 61.05
Thank you! We appreciate your business!			Total \$131.55

Precision Wireline & Testing

PO Box 560
Liberal, KS 67905-0560
620-629-0204

Invoice

DATE	INVOICE #
5/27/2024	12642

BILL TO
BENGALIA LAND AND CATTLE CO. P.O. BOX 521008 TULSA, OK 74152-0008

DATE COMPLETED	CUST. ORDER NO.	LEASE NAME	WELL NO.
5/22/2024	KS.	MYLES McGEHEE	1-7
DATE	DESCRIPTION		AMOUNT
5/22/2024	CONDUCT LIQUID LEVEL DETERMINATION TEST CHARGES PRORATED BETWEEN 10 WELLS MILEAGE PRORATED BETWEEN 10 WELLS (330 MI @ 1.85 / 10 WELLS)		70.50 61.05
Thank you! We appreciate your business!			Total \$131.55

Precision Wireline & Testing

PO Box 560
Liberal, KS 67905-0560
620-629-0204

Invoice

DATE	INVOICE #
5/27/2024	12643

BILL TO
BENGALIA LAND AND CATTLE CO. P.O. BOX 521008 TULSA, OK 74152-0008

DATE COMPLETED	CUST. ORDER NO.	LEASE NAME	WELL NO.
5/22/2024	KS.	CLARK	1-7
DATE	DESCRIPTION		AMOUNT
5/22/2024	CONDUCT LIQUID LEVEL DETERMINATION TEST CHARGES PRORATED BETWEEN 10 WELLS MILEAGE PRORATED BETWEEN 10 WELLS (330 MI @ 1.85 / 10 WELLS)		70.50 61.05
Thank you! We appreciate your business!			Total \$131.55

Precision Wireline & Testing

PO Box 560
Liberal, KS 67905-0560
620-629-0204

Invoice

DATE	INVOICE #
5/27/2024	12644

BILL TO
BENGALIA LAND AND CATTLE CO. P.O. BOX 521008 TULSA, OK 74152-0008

DATE COMPLETED	CUST. ORDER NO.	LEASE NAME	WELL NO.
5/22/2024	KS.	K & G	1-27
DATE	DESCRIPTION		AMOUNT
5/22/2024	CONDUCT LIQUID LEVEL DETERMINATION TEST CHARGES PRORATED BETWEEN 10 WELLS MILEAGE PRORATED BETWEEN 10 WELLS (330 MI @ 1.85 / 10 WELLS)		70.50 61.05
Thank you! We appreciate your business!			Total \$131.55

Precision Wireline & Testing

PO Box 560
Liberal, KS 67905-0560
620-629-0204

Invoice

DATE	INVOICE #
5/27/2024	12645

BILL TO
BENGALIA LAND AND CATTLE CO. P.O. BOX 521008 TULSA, OK 74152-0008

DATE COMPLETED	CUST. ORDER NO.	LEASE NAME	WELL NO.
5/22/2024	KS.	FARRIS TRUST	1-35
DATE	DESCRIPTION		AMOUNT
5/22/2024	CONDUCT LIQUID LEVEL DETERMINATION TEST CHARGES PRORATED BETWEEN 10 WELLS MILEAGE PRORATED BETWEEN 10 WELLS (330 MI @ 1.85 / 10 WELLS)		70.50 61.05
Thank you! We appreciate your business!			Total \$131.55

Precision Wireline & Testing

PO Box 560
Liberal, KS 67905-0560
620-629-0204

Invoice

DATE	INVOICE #
5/27/2024	12646

BILL TO
BENGALIA LAND AND CATTLE CO. P.O. BOX 521008 TULSA, OK 74152-0008

DATE COMPLETED	CUST. ORDER NO.	LEASE NAME	WELL NO.
5/22/2024	KS.	WEDEL TRUST	33 #3
DATE	DESCRIPTION		AMOUNT
5/22/2024	CONDUCT LIQUID LEVEL DETERMINATION TEST CHARGES PRORATED BETWEEN 10 WELLS MILEAGE PRORATED BETWEEN 10 WELLS (330 MI @ 1.85 / 10 WELLS)		70.50 61.05
Thank you! We appreciate your business!			Total \$131.55

Precision Wireline & Testing

PO Box 560
Liberal, KS 67905-0560
620-629-0204

Invoice

DATE	INVOICE #
5/27/2024	12647

BILL TO
BENGALIA LAND AND CATTLE CO. P.O. BOX 521008 TULSA, OK 74152-0008

DATE COMPLETED	CUST. ORDER NO.	LEASE NAME	WELL NO.
5/22/2024	KS.	JANTZ	32 #1
DATE	DESCRIPTION		AMOUNT
5/22/2024	CONDUCT LIQUID LEVEL DETERMINATION TEST CHARGES PRORATED BETWEEN 10 WELLS MILEAGE PRORATED BETWEEN 10 WELLS (330 MI @ 1.85 / 10 WELLS)		70.50 61.05
Thank you! We appreciate your business!			Total \$131.55

Conservation Division
District Office No. 1
210 E. Frontview, Suite A
Dodge City, KS 67801



Phone: 620-682-7933
<http://kcc.ks.gov/>

Andrew J. French, Chairperson
Dwight D. Keen, Commissioner
Annie Kuether, Commissioner

Laura Kelly, Governor

05/29/2024

CALVIN R HULLUM JR
Bengalia Land and Cattle Company
PO BOX 521008
TULSA, OK 74152-1008

Re: Temporary Abandonment
API 15-069-20480-00-00
WEDEL TRUST 33 3-33
SE/4 Sec.33-26S-30W
Gray County, Kansas

Dear CALVIN R HULLUM JR:

"Your temporary abandonment (TA) application for the well listed above has been approved. In accordance with K.A.R. 82-3-111 the TA status of this well will expire 05/29/2025.

- * If you return this well to service or plug it, please notify the District Office.
- * If you sell this well you are required to file a Transfer of Operator form, T-1.
- * If the well will remain temporarily abandoned, you must submit a new TA application, CP-111, before 05/29/2025.

You may contact me at the number above if you have questions.

Very truly yours,

Michael Maier"