

WATER WELL RECORD (WWC-5)

KOLAR DOC ID _____ WELL ID _____
 Original Record Correction Change in Well Use

LOCATION OF WATER WELL

| | | | | | | | | | | | | | | | | | |
|----------|--|-----------|--|---------|--|----------|--|-------|--|--------|----------|--|---|--|---|--|---|
| Latitude | | Longitude | | Section | | Township | | Range | | E W | Fraction | | ¼ | | ¼ | | ¼ |
| Datum | | Elevation | | County | | | | | | | | | | | | | |

WATER WELL OWNER

| | |
|--------------------|--|
| Name | |
| Business | |
| Address | |
| Well location | |
| at owner's address | |

WELL WATER USE

| |
|--|
| |
|--|

COMPLETION

| |
|--|
| Depth of completed well: _____ ft. |
| Depth(s) groundwater encountered: |
| (1) _____ ft.; (2) _____ ft.; |
| (3) _____ ft.; (4) dry well |
| Static water level in well: _____ ft. |
| measured below land surface |
| on (mm/dd/yy): _____ |
| measured above land surface |
| on (mm/dd/yy): _____ |
| Estimated yield: _____ gpm |
| Water level was: _____ ft. after _____ hours |
| pumping _____ gpm |
| Pump installed? Yes No |
| Water well disinfected? Yes No |
| Date disinfected (mm/dd/yy): _____ |
| Aquifer, if known: |

NEAREST SOURCE OF POTENTIAL CONTAMINATION

| |
|---|
| Source: _____ |
| Distance from well: _____ Direction from well: _____ |
| Source description: _____ |
| Source: _____ |
| Distance from well: _____ Direction from well: _____ |
| Source description: _____ |
| No potential source of contamination within 100 feet. |

CONSTRUCTION

| | |
|--|--------------------|
| Borehole interval: | Borehole diameter: |
| from _____ to _____ ft. | _____ in. |
| from _____ to _____ ft. | _____ in. |
| Casing height above land surface: _____ in. | |
| If casing height is less than 12 in. has a variance been approved?* | |
| Yes No | |
| *variance not required for monitoring or environmental remediation wells | |
| Casing type: _____ | |
| Blank casing interval: _____ ft. to _____ ft. | |
| Blank casing diameter: _____ in. | |
| Casing joints: _____ | |
| Weight: _____ lbs/ft. | |
| Wall thickness or gauge no.: _____ | |
| Blank casing interval: _____ ft. to _____ ft. | |
| Blank casing diameter: _____ in. | |
| Casing joints: _____ | |
| Weight: _____ lbs/ft. | |
| Wall thickness or gauge no.: _____ | |
| Grout interval: _____ ft. to _____ ft. | |
| Grout material: _____ | |
| Grout interval: _____ ft. to _____ ft. | |
| Grout material: _____ | |
| Screen / perforation material: _____ | |
| Screen / perforation openings: _____ | |
| Screen / perforation intervals: | |
| From _____ ft. to _____ ft. | |
| Slot size _____ unit _____ | |
| From _____ ft. to _____ ft. | |
| Slot size _____ unit _____ | |
| Gravel pack intervals: | |
| Gravel pack not used: Gravel size _____ in | |
| From _____ ft. to _____ ft. | |
| Gravel pack not used: Gravel size _____ in | |
| From _____ ft. to _____ ft. | |

PERMIT & ID NUMBERS (AS REQUIRED)

| |
|---|
| DWR Application No.: _____ |
| KDHE / EPA Project Code: _____ |
| Site Name: _____ |
| KDHE UIC Class V Form Completed: Yes No |
| County Permit: Yes No Permit ID: _____ |
| Lease Name & Well #: _____ |
| # of boreholes: _____ # of dewatering wells: _____ |

LITHOLOGIC LOG

| FROM | TO | LITHOLOGY INTERVALS |
|------|----|---------------------|
| | | |
| | | |
| | | |
| | | |
| | | |
| | | |
| | | |
| | | |
| | | |
| | | |

COMMENTS

| |
|--|
| |
|--|




CONTRACTOR'S OR LANDOWNERS CERTIFICATION

| |
|---|
| This water well was constructed reconstructed pursuant to the stated water well contractor's license and was completed on _____. I certify that this record is true to the best of my knowledge and belief. This water well record was completed on _____ under the business name of _____, Kansas Water Well Contractor's License No. _____ under the authority of the designated person as defined in K.A.R. 28-30-2(j) and signed and certified by the electronic signature of the designated person at its submittal: _____. |
|---|

Send one copy to WATER WELL OWNER and retain one for your records. Fee of \$5.00 for each constructed well.

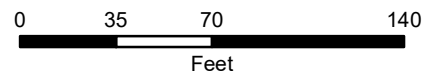


Legend

-  Proposed Monitor Well
-  Existing Monitor Well
-  Approximate Limit of 2018 Excavation

Final Location of MW-14 will be selected in the field to avoid a cathodic protection ground bed.

Image: Saline County
Date: 2020



AECOM 19219 KATY FREEWAY
SUITE 100
HOUSTON, TX 77094
PH: (281) 646-2400

Title: **Proposed Monitor Well Locations Map**

Project: ONEOK Beverly Site
Tescott, Kansas

Client: ONEOK

| | | | |
|-----------|----------|-----------|----------|
| Drawn by: | Date: | Chk'd by: | Date: |
| KPL | 6/9/2023 | ML | 6/9/2023 |

| | | |
|--------------|----------------------|---------|
| Project No.: | File Name: | Figure: |
| 60683219 | 4_Sample_Loc_Map.mxd | 4 |